

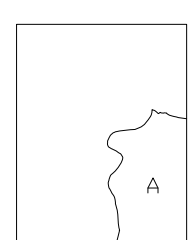
SAMOBOR - 30

5
076
000
255

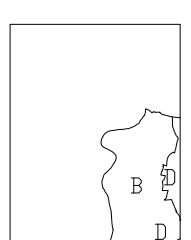
SAMOBOR - 39

Zagreb, rujan 2012.

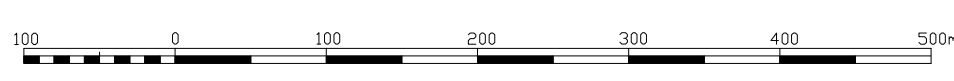
5
563



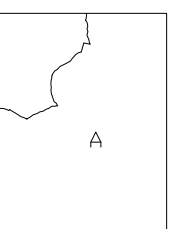
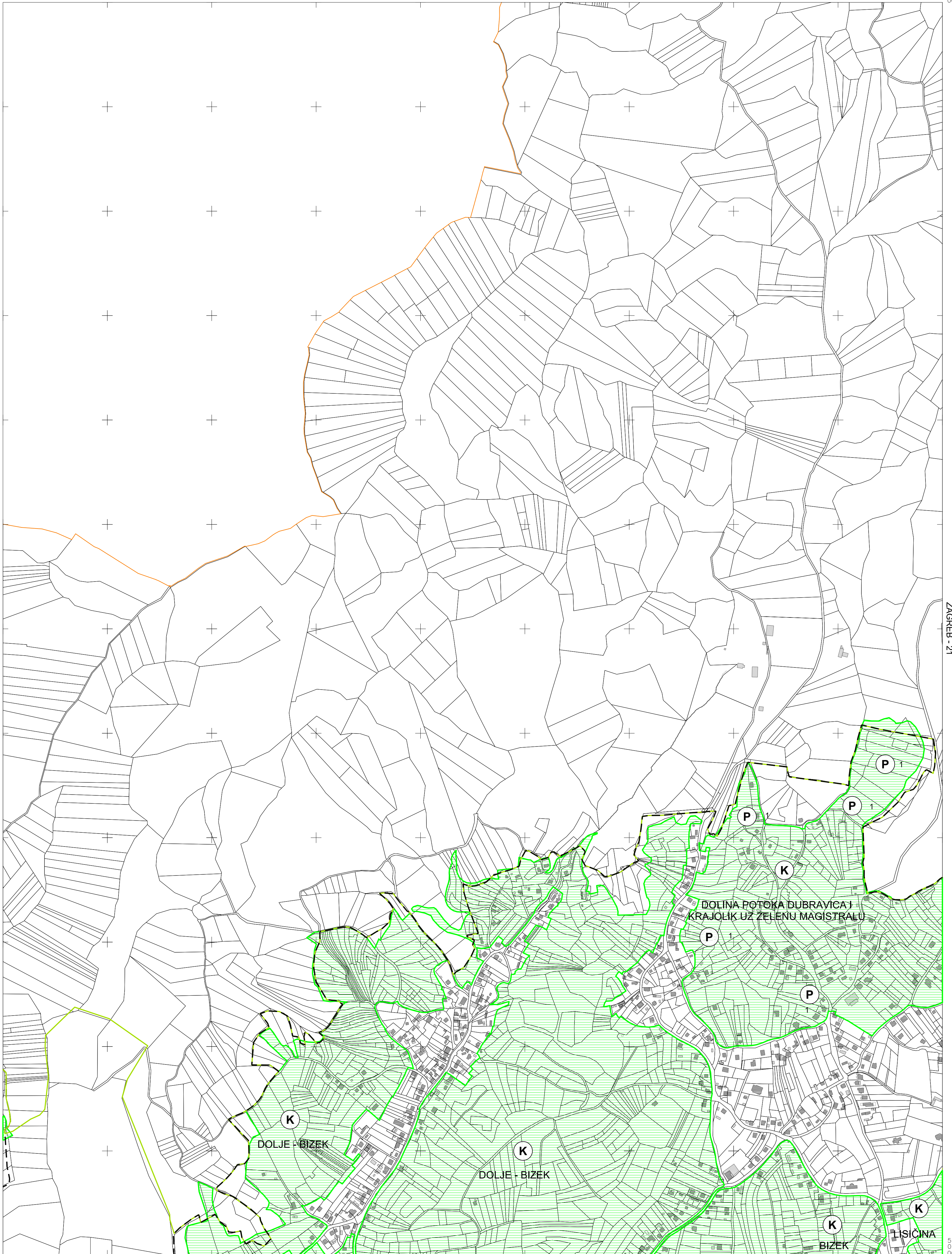
KATASTARSKE OPĆINE:
A - Gornji Stenjevec



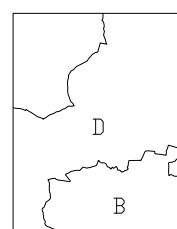
IZMJERA:
A - tahimetrija, ortogonal
B - fotogrametrija
C - komasacija
D - grafička



MJERILO 1:5000



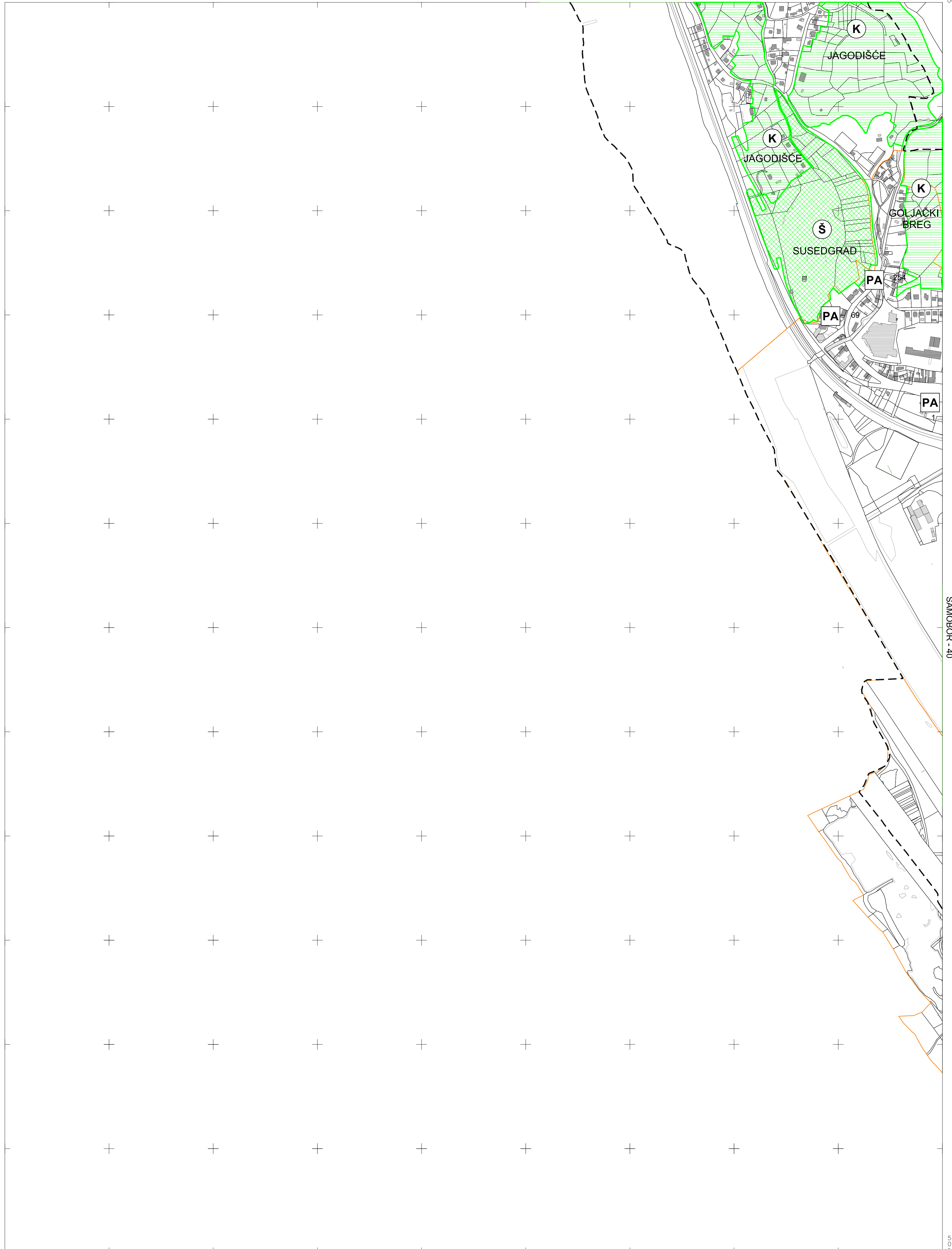
KATASTRARSKÉ OPĆINE:
 A - Gornji Stenjevec



IZMJERA:
 A - tahimetrija, ortogonal
 B - fotogrametrija
 C - komasacija
 D - grafička

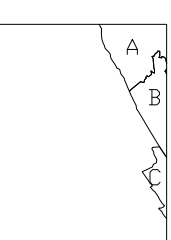


MJERILO 1:5000

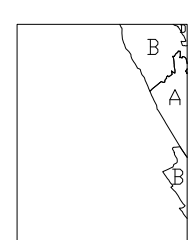


SAMOBOR - 40

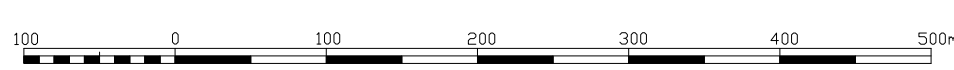
073
000
000



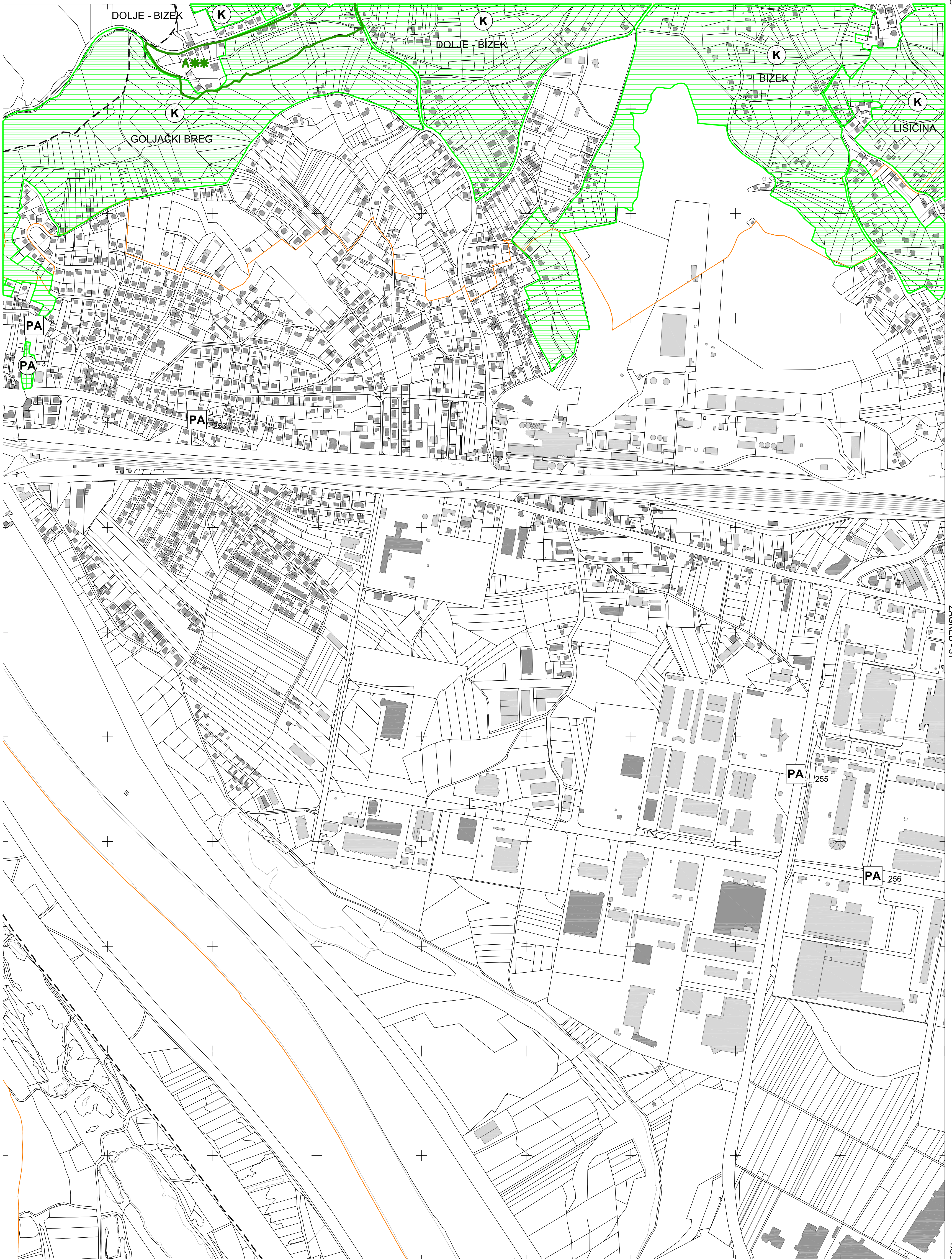
KATASTARSKE OPĆINE:
A - Gornji Stenjevec
B - Podsused
C - Lučko



IZMJERA:
A - tahimetrija, ortogonal
B - fotogrametrija
C - komasacija
D - grafička



MJERILO 1:5000



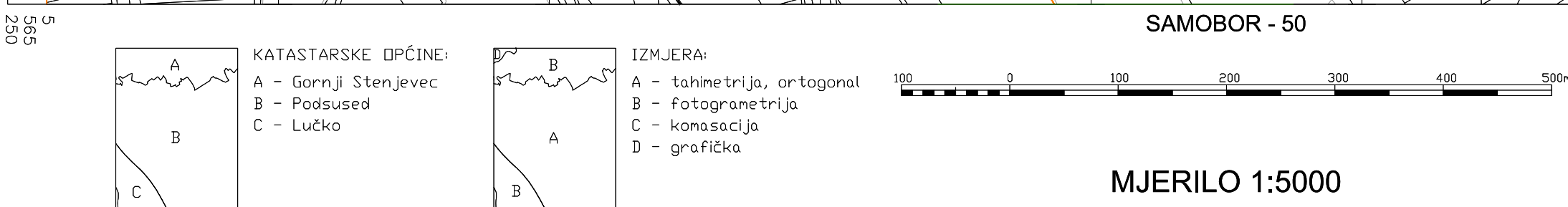
SAMOBOR - 39

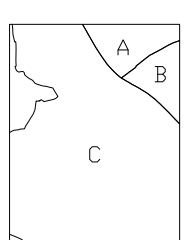
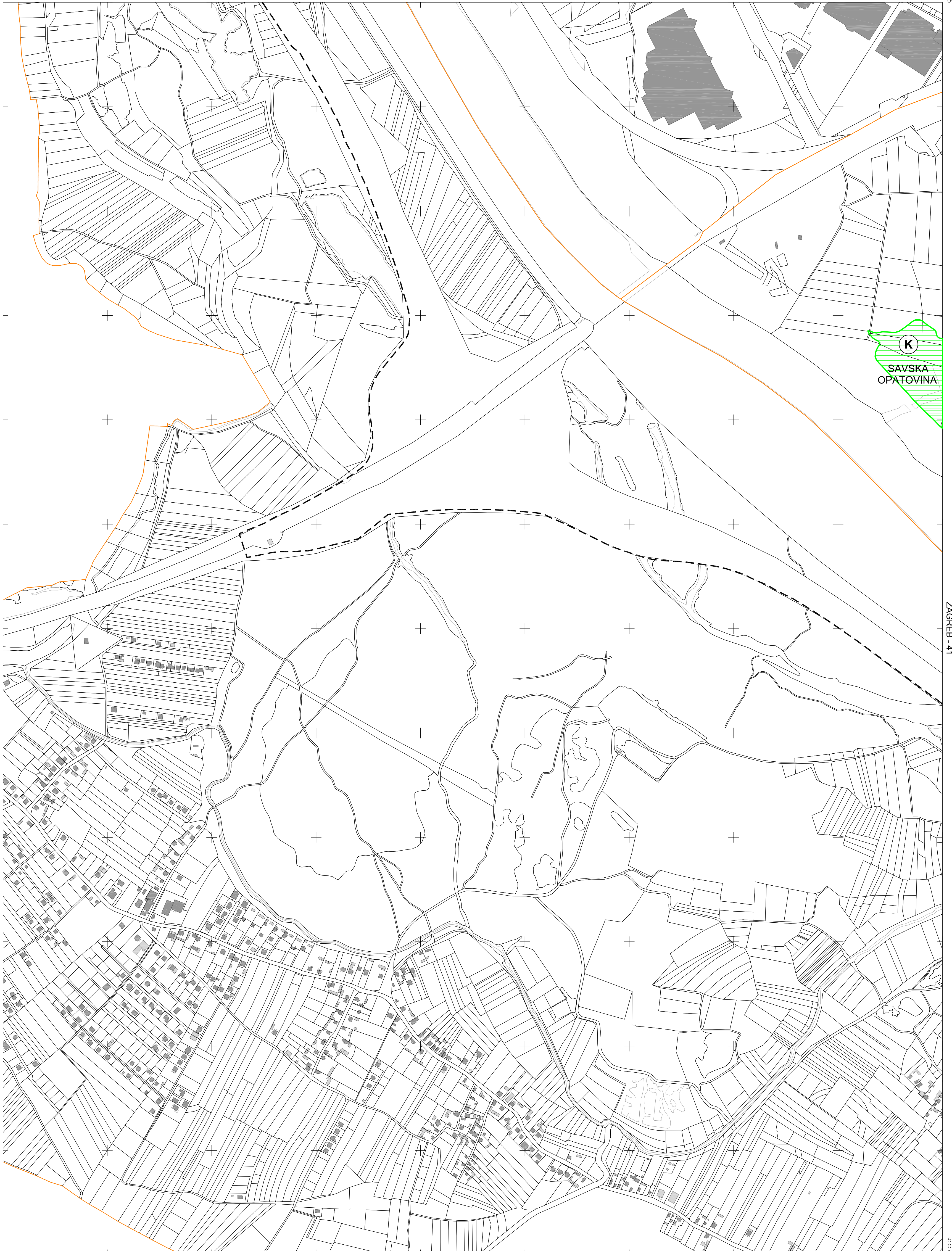
ZAGREB - 31

SAMOBOR - 50

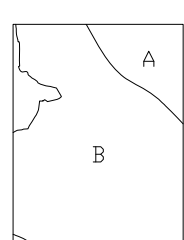
Izrada: Gradski ured za katastar i geodetske poslove Grada Zagreba
 prosinac 2013.

073
 000
 500

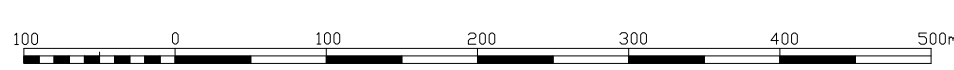




KATASTRARSKE OPĆINE:
A - Podsused
B - Stenjevec
C - Lučko



IZMJERA:
A - tahimetrija, ortogonal
B - fotogrametrija
C - komasacija
D - grafička





JASTREBARSKO - 10

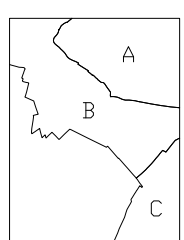
VELIKA GORICA - 2

VELIKA GORICA - 11

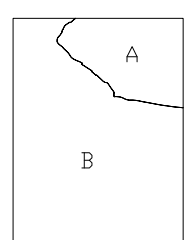
Izrada: Gradski ured za katastar i geodetske poslove Grada Zagreba
prosinac 2013.

569
750
067
000

569
750



KATASTARSKE OPĆINE:
A - Blato
B - Lučko
C - Demerje



IZMJERA:
A - tahimetrija, ortogonal
B - fotogrametrija
C - komasacija
D - grafička



MJERILO 1:5000



VELIKA GORICA - 1

VELIKA GORICA - 3

VELIKA GORICA - 12

Izrada: Gradski ured za katastar i geodetske poslove Grada Zagreba
 prosinac 2013.

5
 067
 000
 002

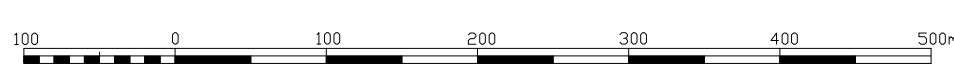
5
 569
 050

KATASTRARSKÉ OPĆINE:

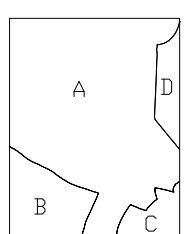
A	Blato
B	Lučko
C	Demer je
D	Brezovica

IZMJERA:

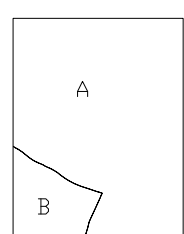
A	tahimetrija, ortogonal
B	fotogrametrija
C	komasacija
D	grafička



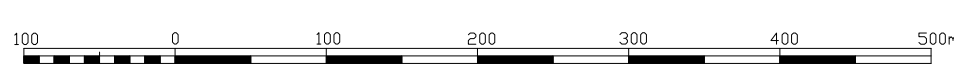
MJERILO 1:5000



KATASTRARSKE OPĆINE:
A - Blato
B - Brezovica
C - Čehi
D - Klara



IZMJERA:
A - tahimetrija, ortogonal
B - fotogrametrija
C - komasacija
D - grafička





VELIKA GORICA - 3

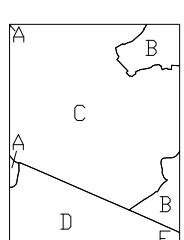
VELIKA GORICA - 5

VELIKA GORICA - 14


Izrada: Gradski ured za katastar i geodetske poslove Grada Zagreba
 prosinac 2013.

574
 250

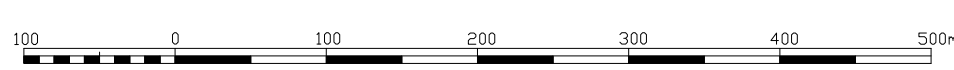
067
 000
 505



- KATAstarske OPĆINE:
- A - Blato
 - B - Zaprudski Otok
 - C - Klara
 - D - Čehi
 - E - Odra



- IZMJERA:
- A - tahimetrija, ortogonal
 - B - fotogrametrija
 - C - komasacija
 - D - grafička



MJERILO 1:5000

ZAGREB - 45



VELIKA GORICA - 4

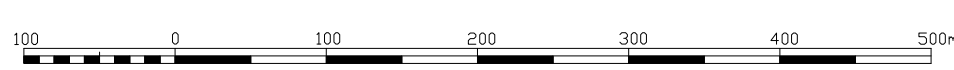
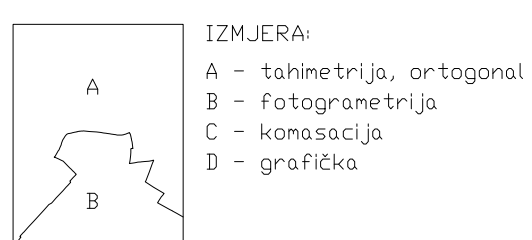
VELIKA GORICA - 6

VELIKA GORICA - 15

Izrada: Gradski ured za katastar i geodetske poslove Grada Zagreba
prosinac 2013.

067
000
750
578

576
500



MJERILO 1:5000



VELIKA GORICA - 5

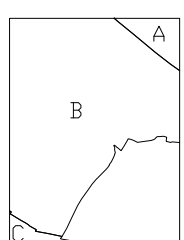
VELIKA GORICA - 7

VELIKA GORICA - 16


5
578
750

067
000
000

Izrada: Gradski ured za katastar i geodetske poslove Grada Zagreba
prosinac 2013.



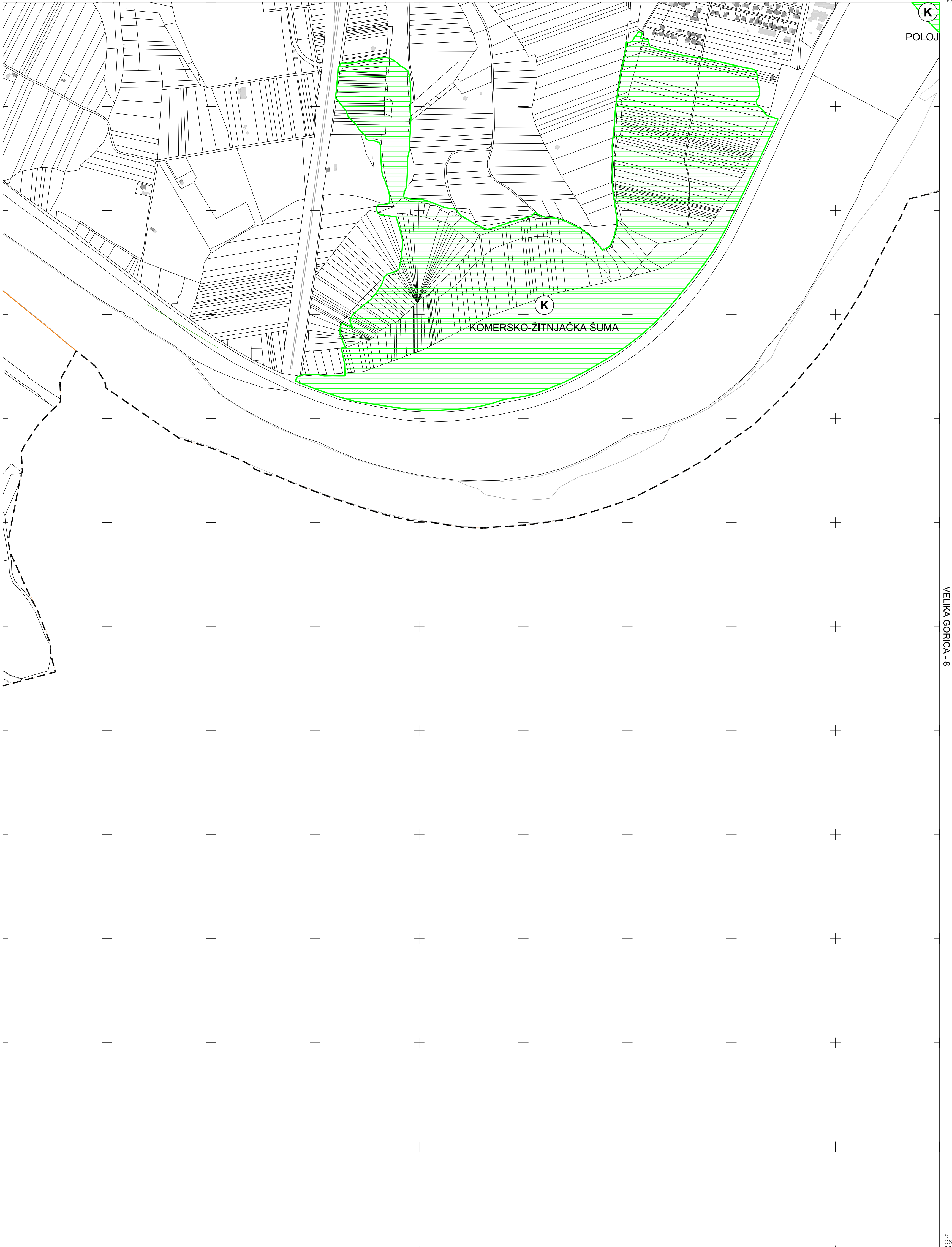
KATASTARSKE OPĆINE:
A - Žitnjak
B - Jakuševac
C - Ddra



IZMJERA:
A - tahimetrija, ortogonal
B - fotogrametrija
C - komasacija
D - grafička



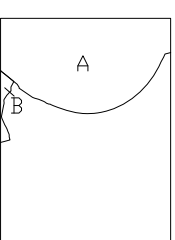
MJERILO 1:5000



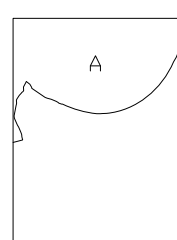
VELIKA GORICA - 6

VELIKA GORICA - 8

000
100
5



KATASTARSKE OPĆINE:
A - Žitnjak
B - Jakuševac




IZMJERA:
A - tahimetrija, ortogonal
B - fotogrametrija
C - komasacija
D - grafička



MJERILO 1:5000


Izrada: Gradski ured za katastar i geodetske poslove Grada Zagreba
prosina 2013.

067
000
503

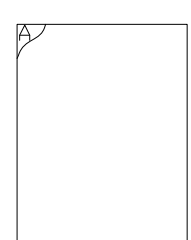


VELIKA GORICA - 7

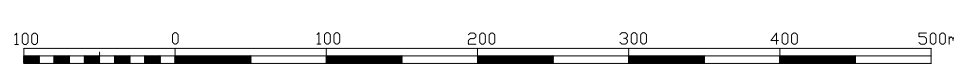
062
505



KATASTARSKE OPĆINE:
A - Žitnjak



IZMJERA:
A - tahimetrija, ortogonal
B - fotogrametrija
C - komasacija
D - grafička



MJERILO 1:5000

Izrada: Gradski ured za katastar i geodetske poslove Grada Zagreba
prosina 2013.

5
067
000

DONJA STUBICA - 45

ZAGREB - 4

ZAGREB - 6



ZAGREB - 15

Izrada: Gradski ured za katastar i geodetske poslove Grada Zagreba
prosina 2013.

082
750
5

576
500

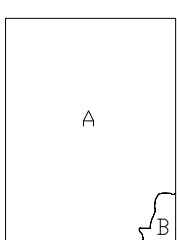
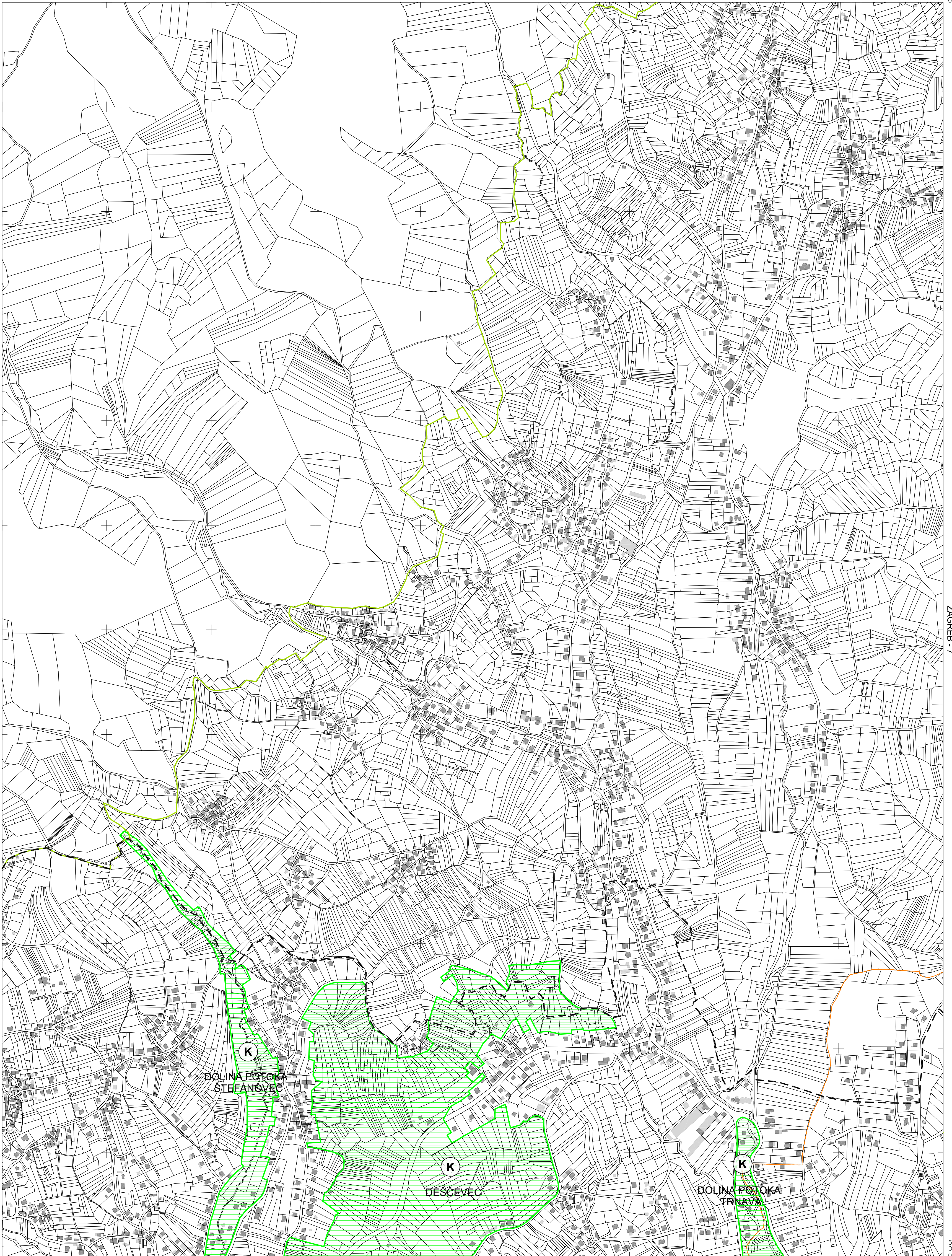
KATASTARSKE OPĆINE:
A - Markuševac
B - Gračani

IZMJERA:
A - tahimetrija, ortogonal
B - fotogrametrija
C - komasacija
D - grafička

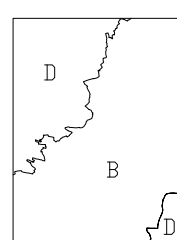


MJERILO 1:5000

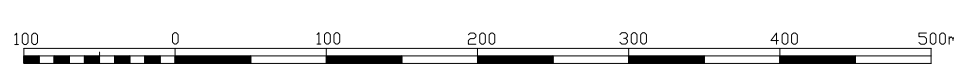
ZAGREB - 5



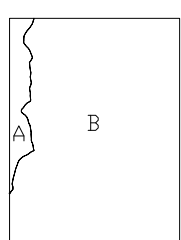
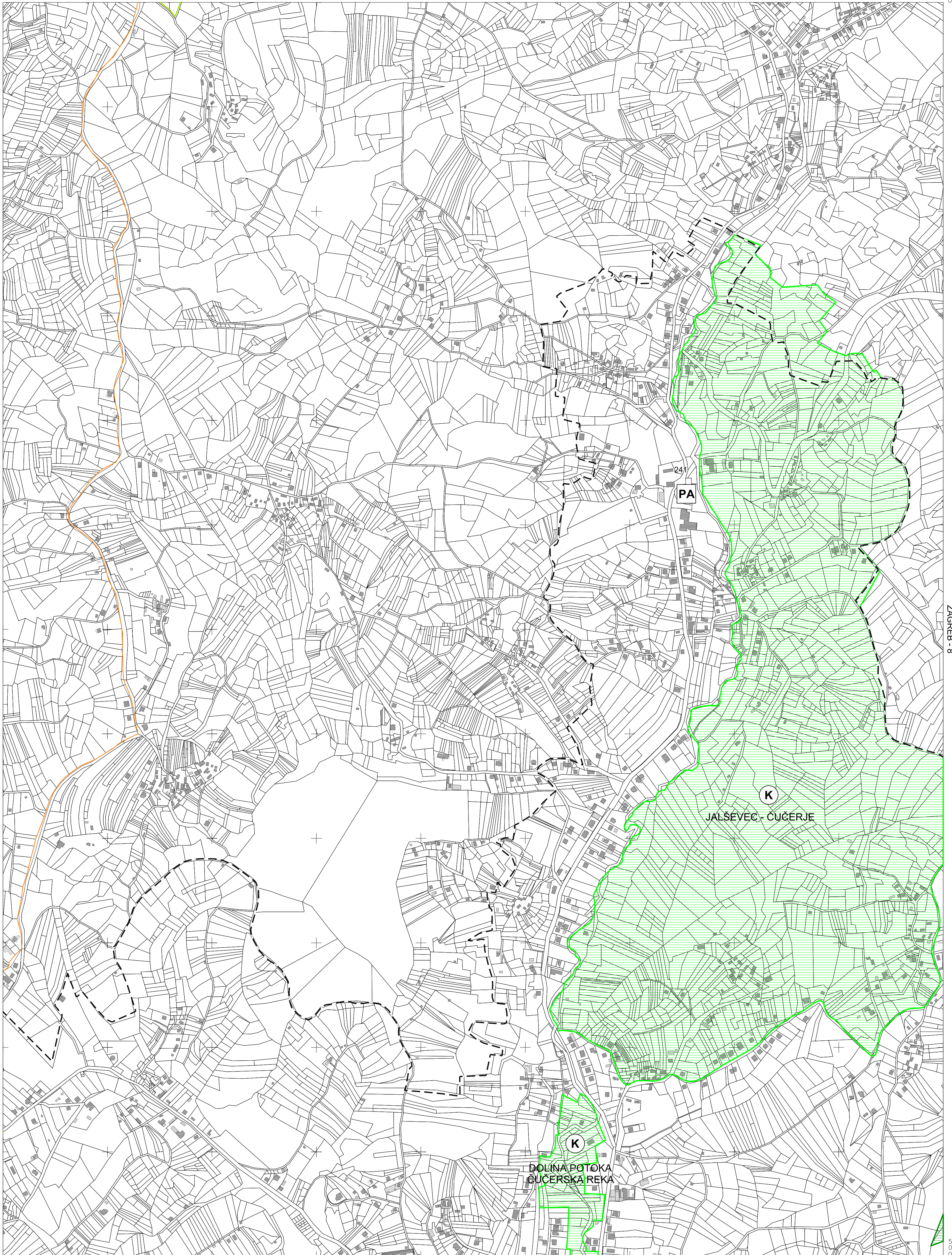
KATASTRARSKÉ OPĆINE:
A - Markuševac
B - Čučerje



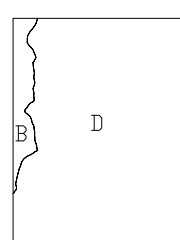
IZMJERA:
A - tahimetrija, ortogonal
B - fotogrametrija
C - komasacija
D - grafička



MJERILO 1:5000



KATASTARSKE OPĆINE:
A - Markuševac
B - Čučerje



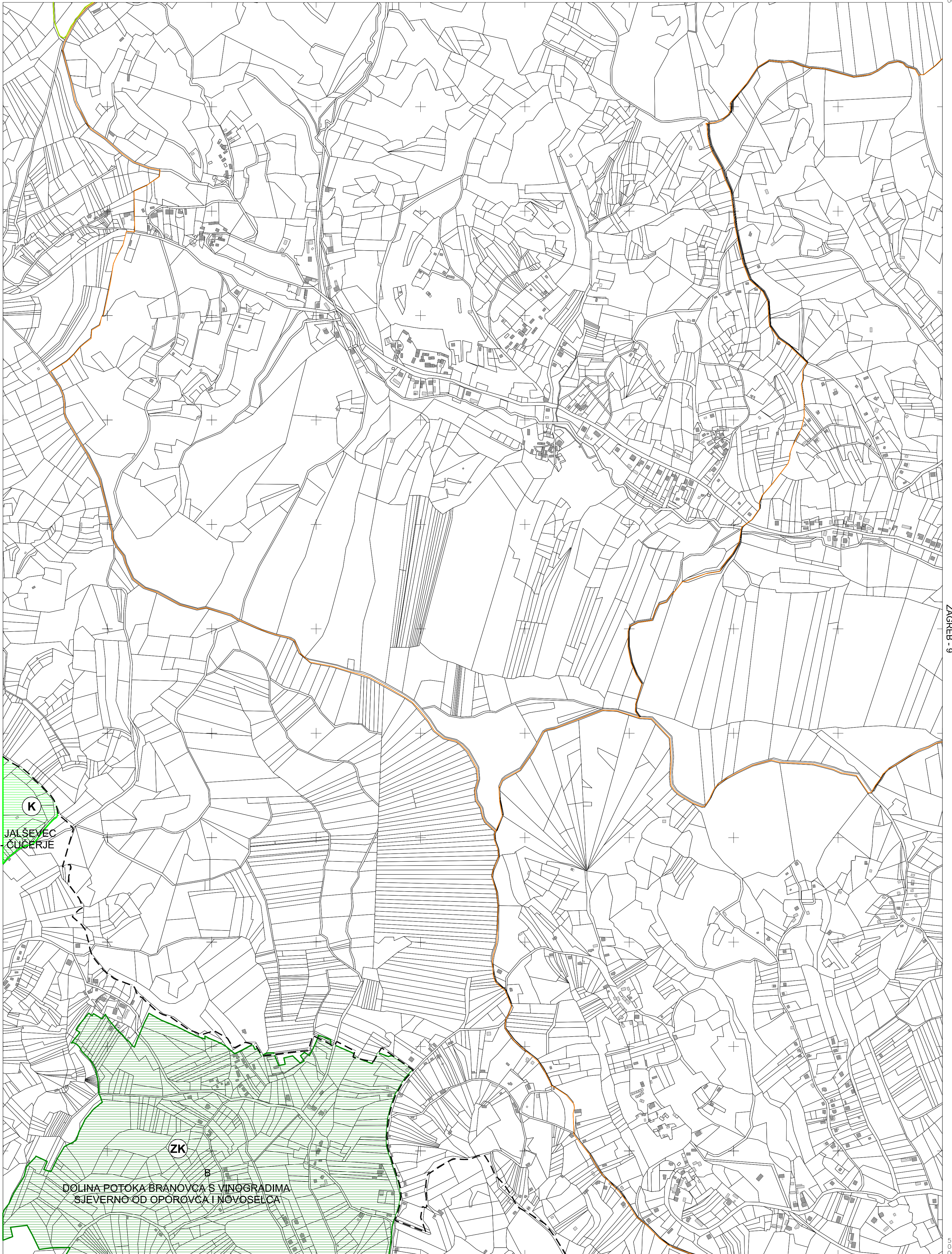
IZMJERA:
A - tahimetrija, ortogonal
B - fotogrametrija
C - komasacija
D - grafička



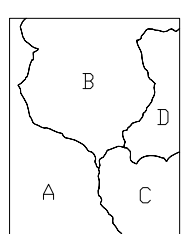
MJERILO 1:5000

ZAGREB - 7


ZAGREB - 9



5
 583
 250



KATASTRARSKJE OPĆINE:
 A - Čučer je
 B - Goranec
 C - Đurđekovec
 D - Vugrovec



IZMJERA:
 A - tahimetrija, ortogonal
 B - fotogrametrija
 C - komasacija
 D - grafička



MJERILO 1:5000

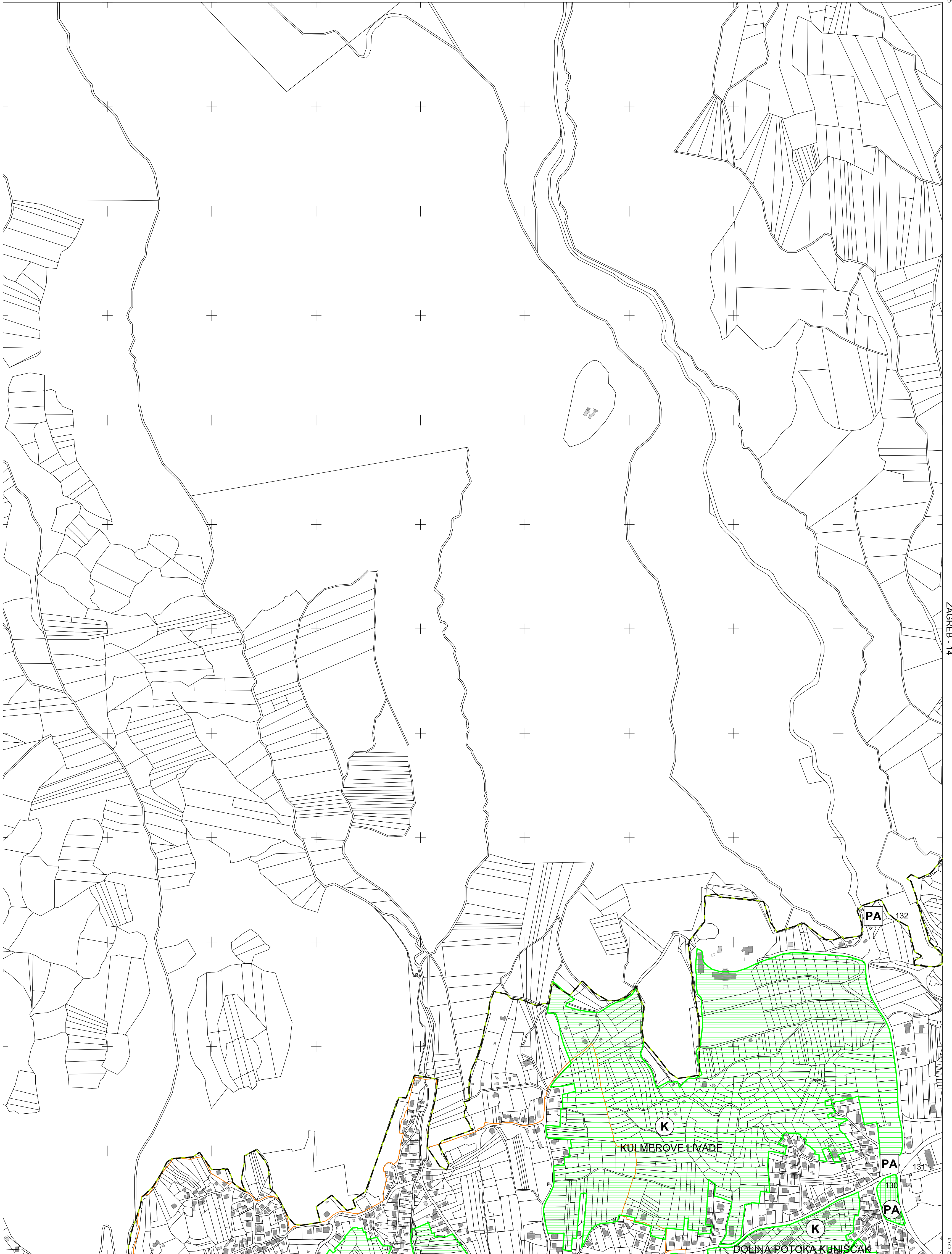
Izrada: Gradski ured za katastar i geodetske poslove Grada Zagreba
 prosinac 2013.

5 085
 505

ZAGREB - 3

ZAGREB - 12

ZAGREB - 14



ZAGREB - 23

Izrada: Gradski ured za katastar i geodetske poslove Grada Zagreba
prosina 2013.

079
000
250
274

KATASTARSKE OPĆINE:

- A - Šestine
- B - Mikulčići

IZMJERA:

- A - tahimetrija, ortogonal
- B - fotogrametrija
- C - komasacija
- D - grafička

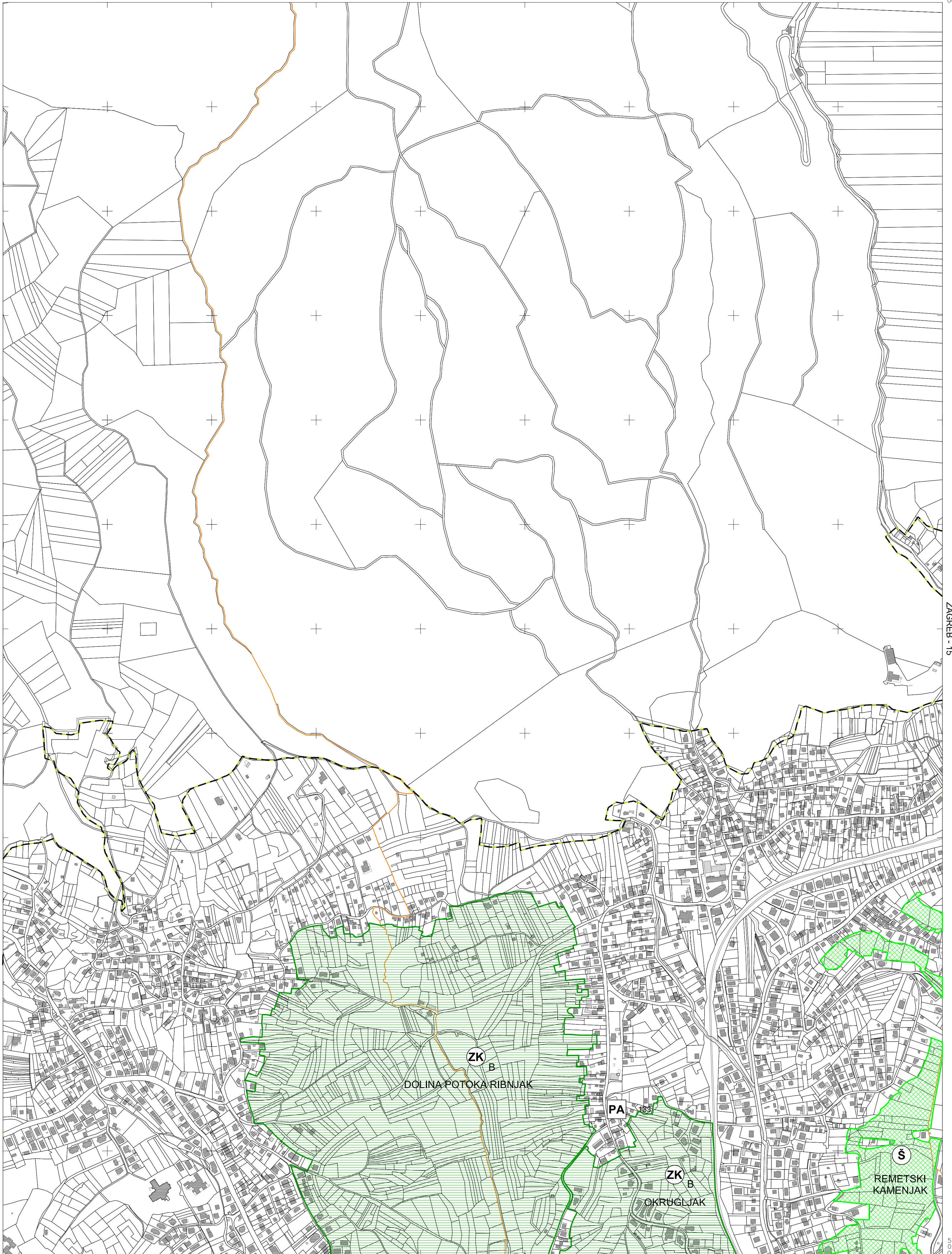


MJERILO 1:5000

ZAGREB - 4

ZAGREB - 13

ZAGREB - 15

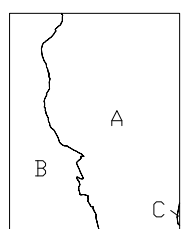


ZAGREB - 24

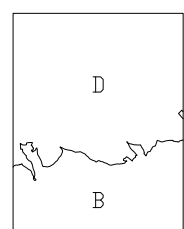
Izrada: Gradski ured za katastar i geodetske poslove Grada Zagreba
 prosinac 2013.

5
 079
 000
 505

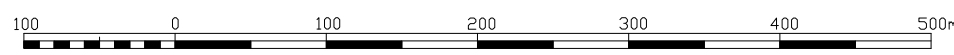
5
 574
 250



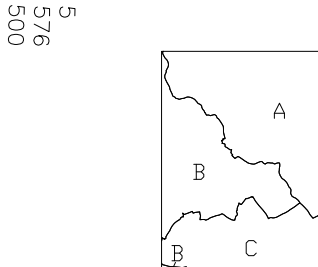
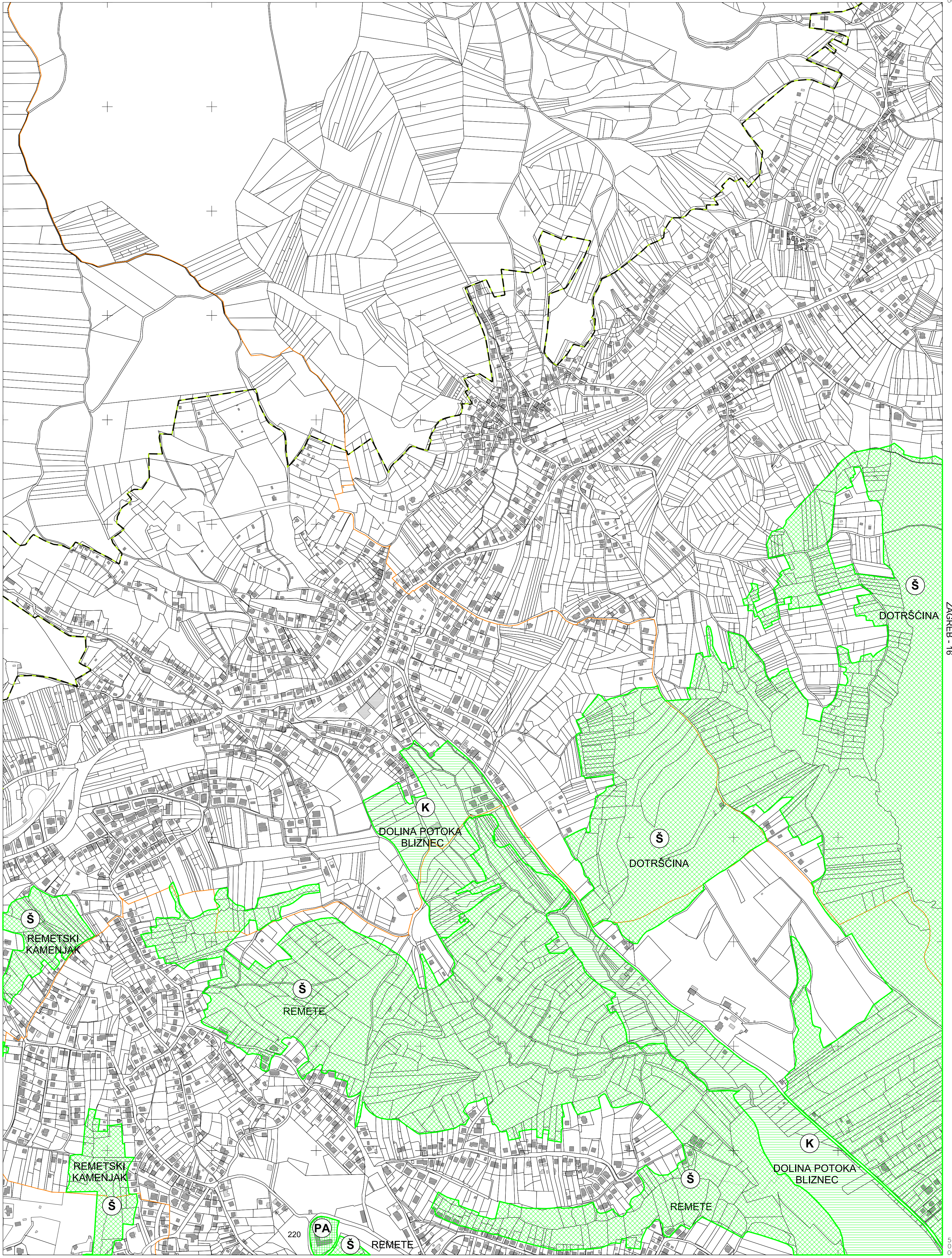
KATASTARSKE OPĆINE:
 A - Gračani
 B - Šestine
 C - Renete



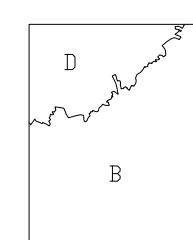
IZMJERA:
 A - tahimetrija, ortogonal
 B - fotogrametrija
 C - komasacija
 D - grafička



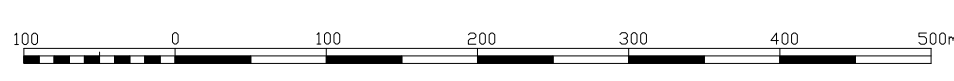
MJERILO 1:5000



KATASTARSKE OPĆINE:
 A - Markuševac
 B - Gračani
 C - Remete



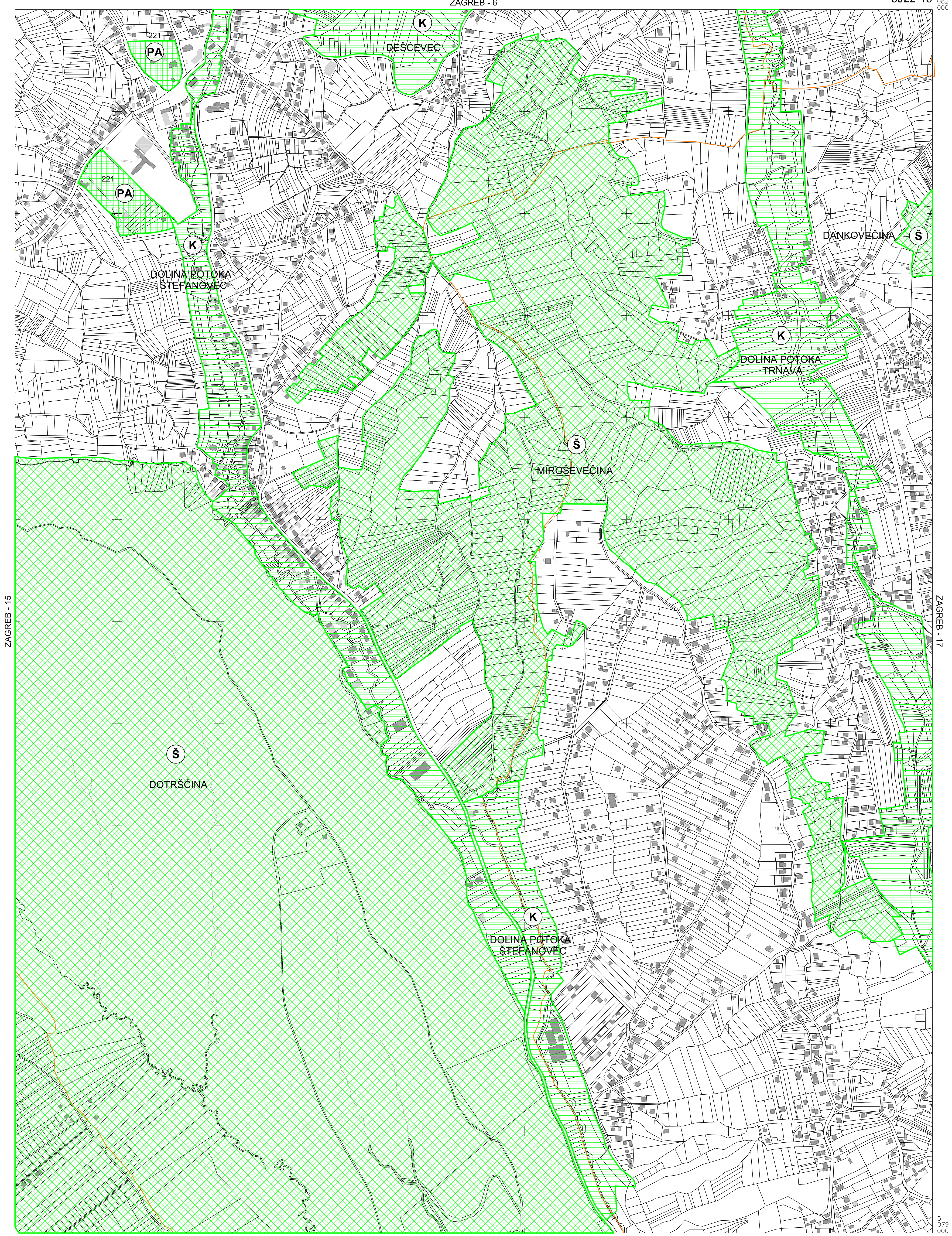
IZMJERA:
 A - tahimetrija, ortogonal
 B - fotogrametrija
 C - komasacija
 D - grafička



MJERILO 1:5000

Izdaba: Gradski ured za katastar i geodetske poslove Grada Zagreba
 prosinac 2013.

ZAGREB - 6

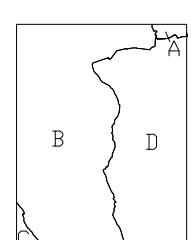


ZAGREB - 15

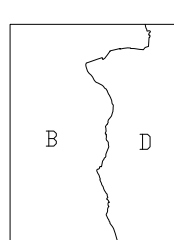
ZAGREB - 17

ZAGREB - 26

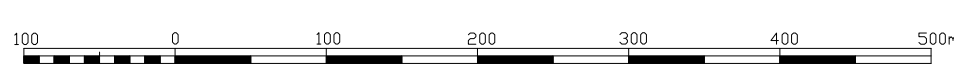
5
578
750



KATASTARSKE OPĆINE:
A - Čučer je
B - Markuševac
C - Remete
D - Granešina



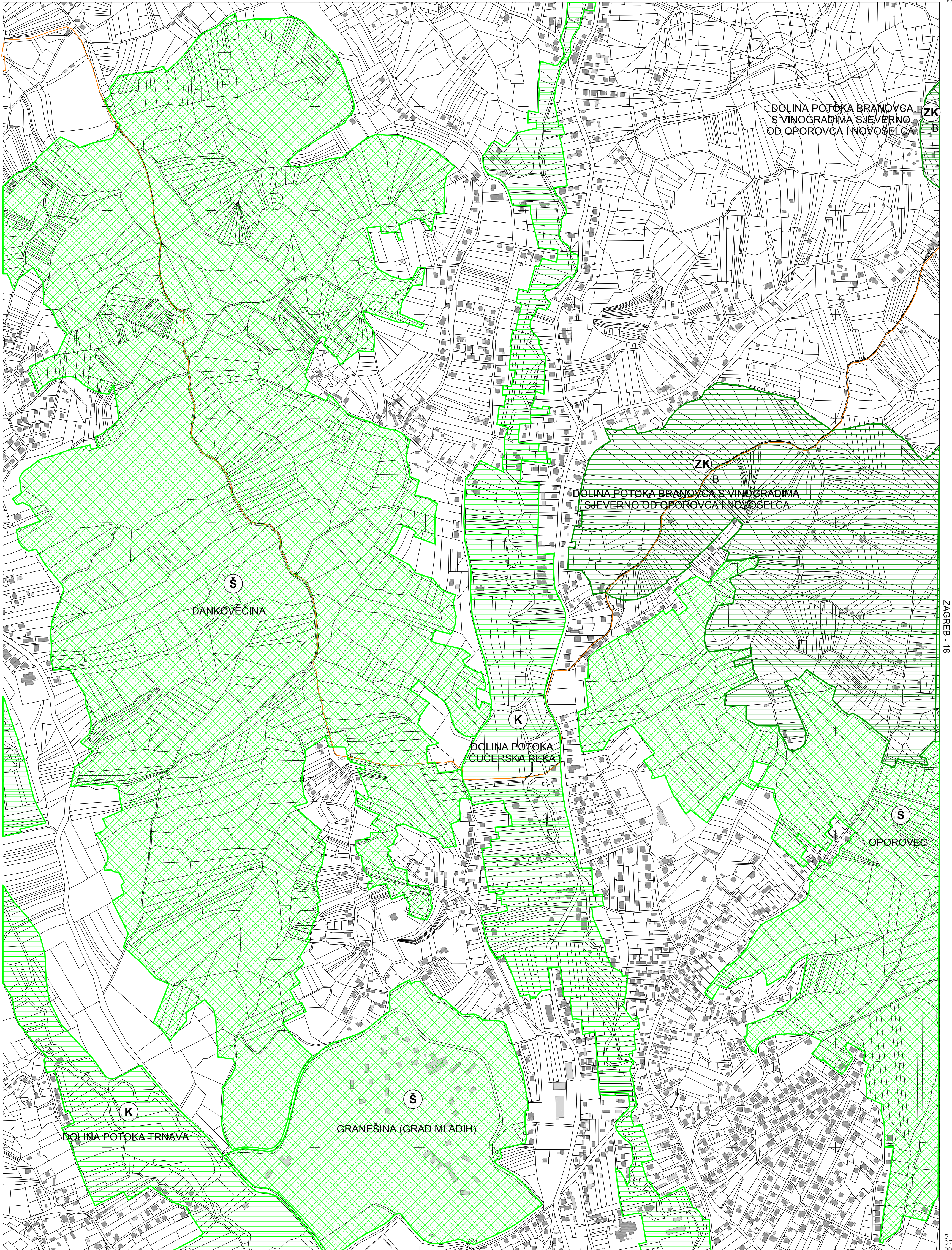
IZMJERA:
A - tahimetrija, ortogonal
B - fotogrametrija
C - komasacija
D - grafička



MJERILO 1:5000

Izrada: Gradski ured za katastar i geodetske poslove Grada Zagreba
prosinac 2013.

5
079
000
000

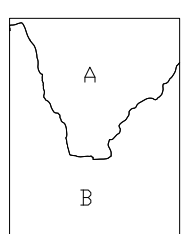


ZAGREB - 16


ZAGREB - 18

079
 000
 250
 253

000
 000
 250
 253



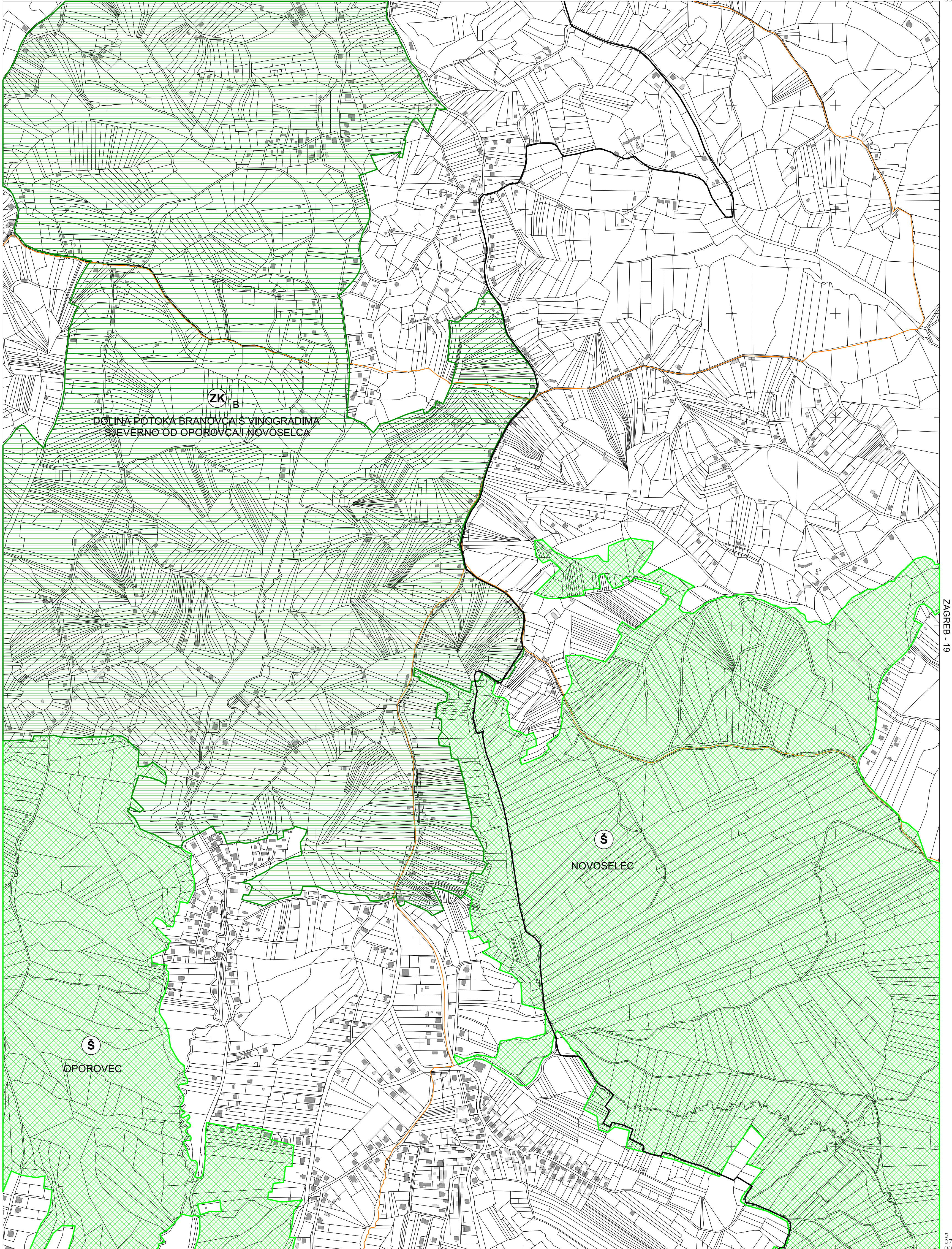
KATASTRARKE OPĆINE:
 A - Čučerje
 B - Granešina



IZMJERA:
 A - tahimetrija, ortogonal
 B - fotogrametrija
 C - komasacija
 D - grafička



MJERILO 1:5000



DOLINA POTOKA BRANOVCA S VINOGRADIMA
 SJEVERNO OD OPOROVCA I NOVOSELCA

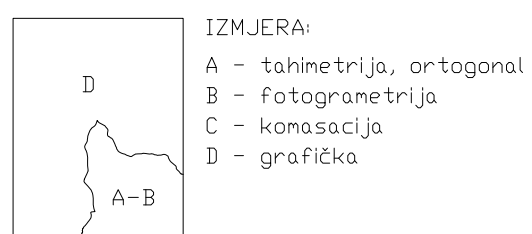
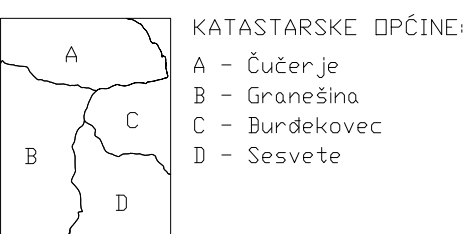
ZK B

Š

NOVOSELEC

Š

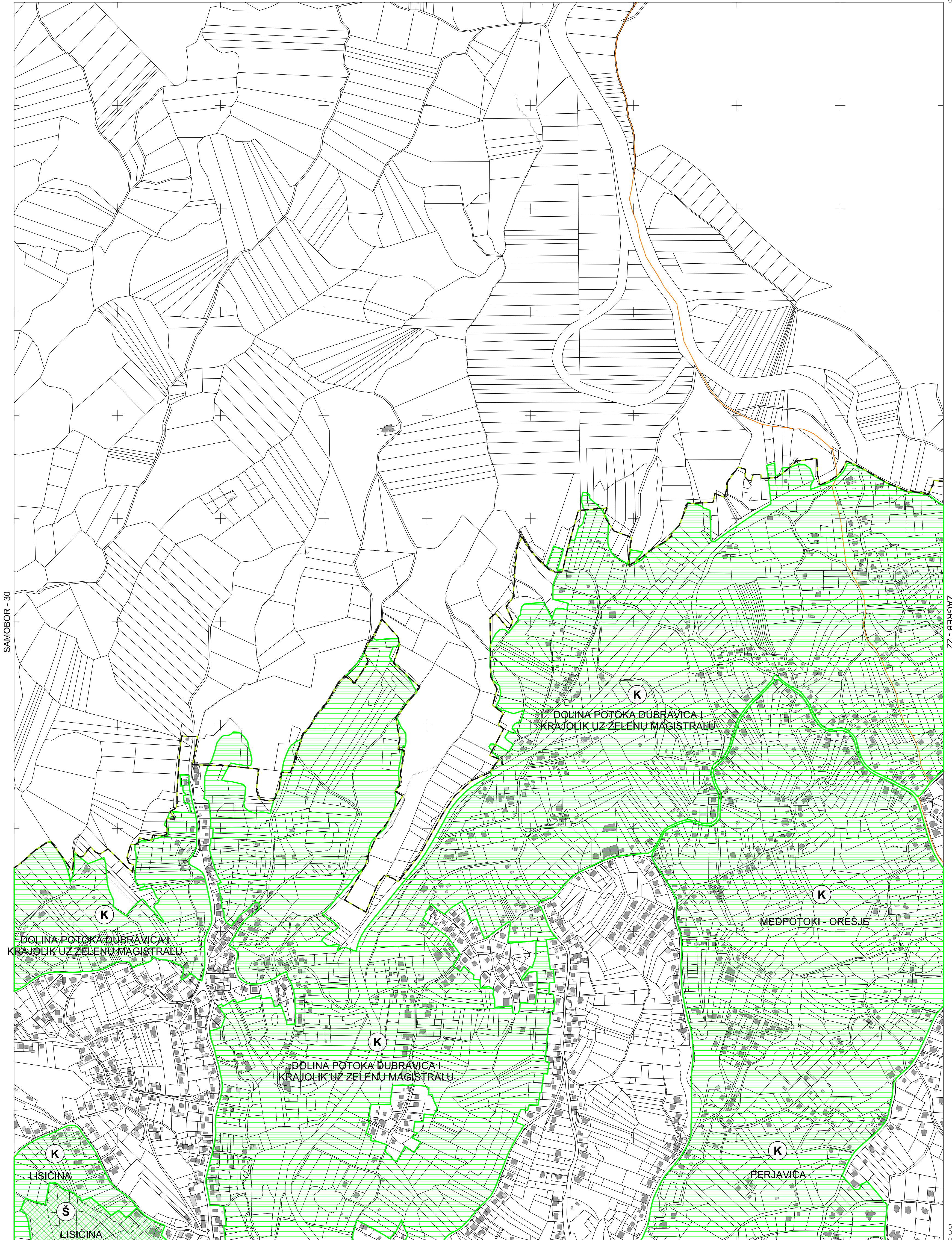
OPOROVEC



ZAGREB - 11

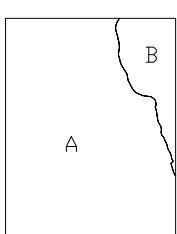
SAMOBOR - 30

ZAGREB - 22

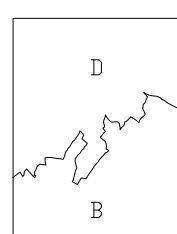


5
567
000

5
567
000



KATASTARSKE OPĆINE:
A - Gornji Stenjevec
B - Gornje Vrapče

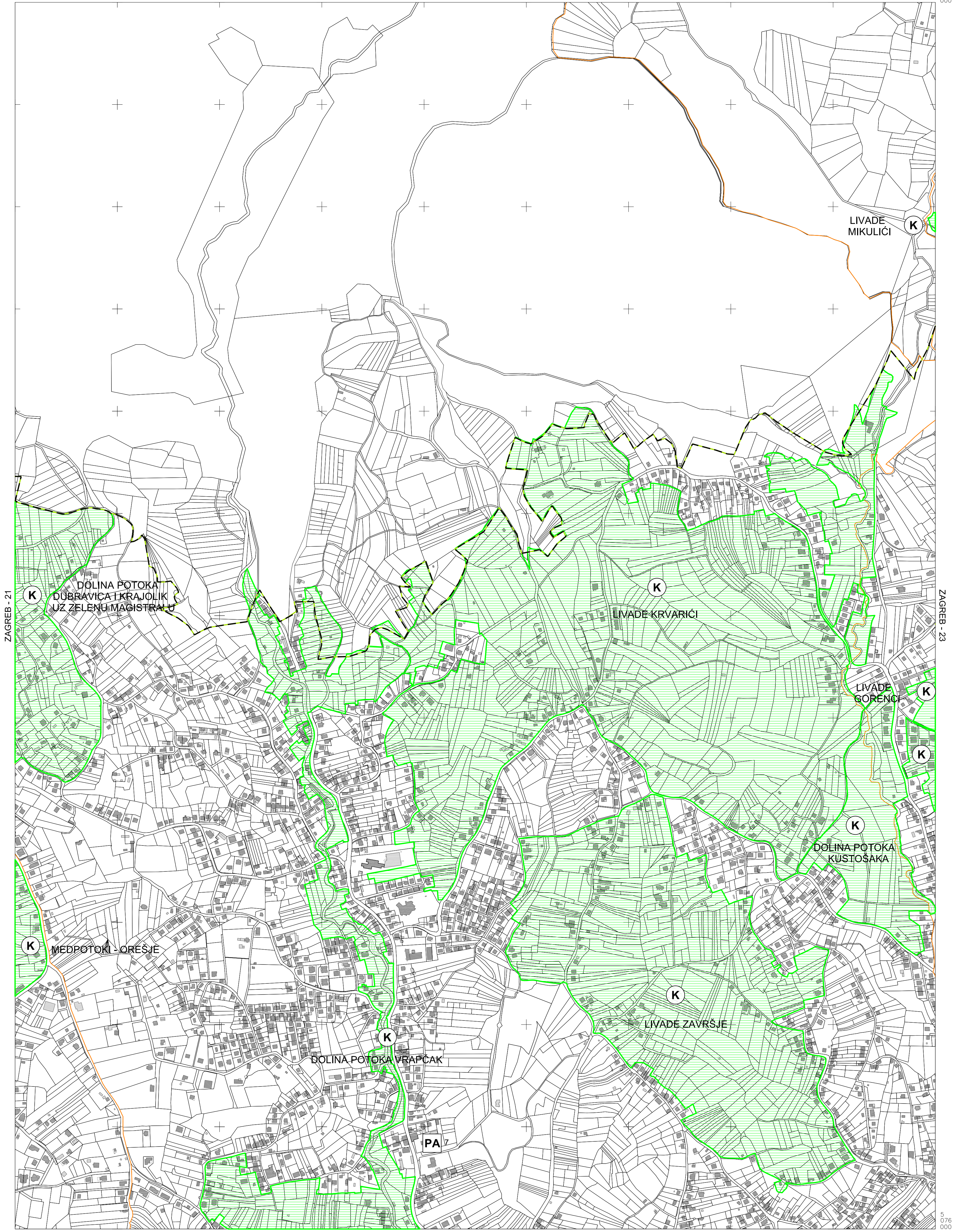


IZMJERA:
A - tahimetrija, ortogonal
B - fotogrametrija
C - komasacija
D - grafička



MJERILO 1:5000

Izrada: Gradski ured za katastar i geodetske poslove Grada Zagreba
prosinac 2013.

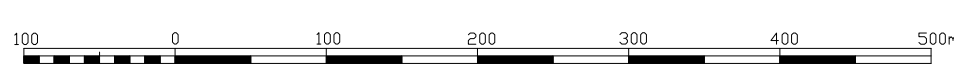
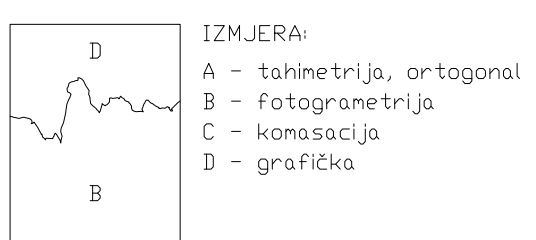


ZAGREB - 21

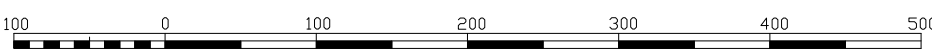
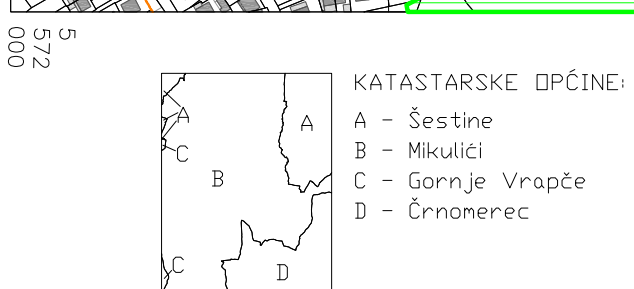
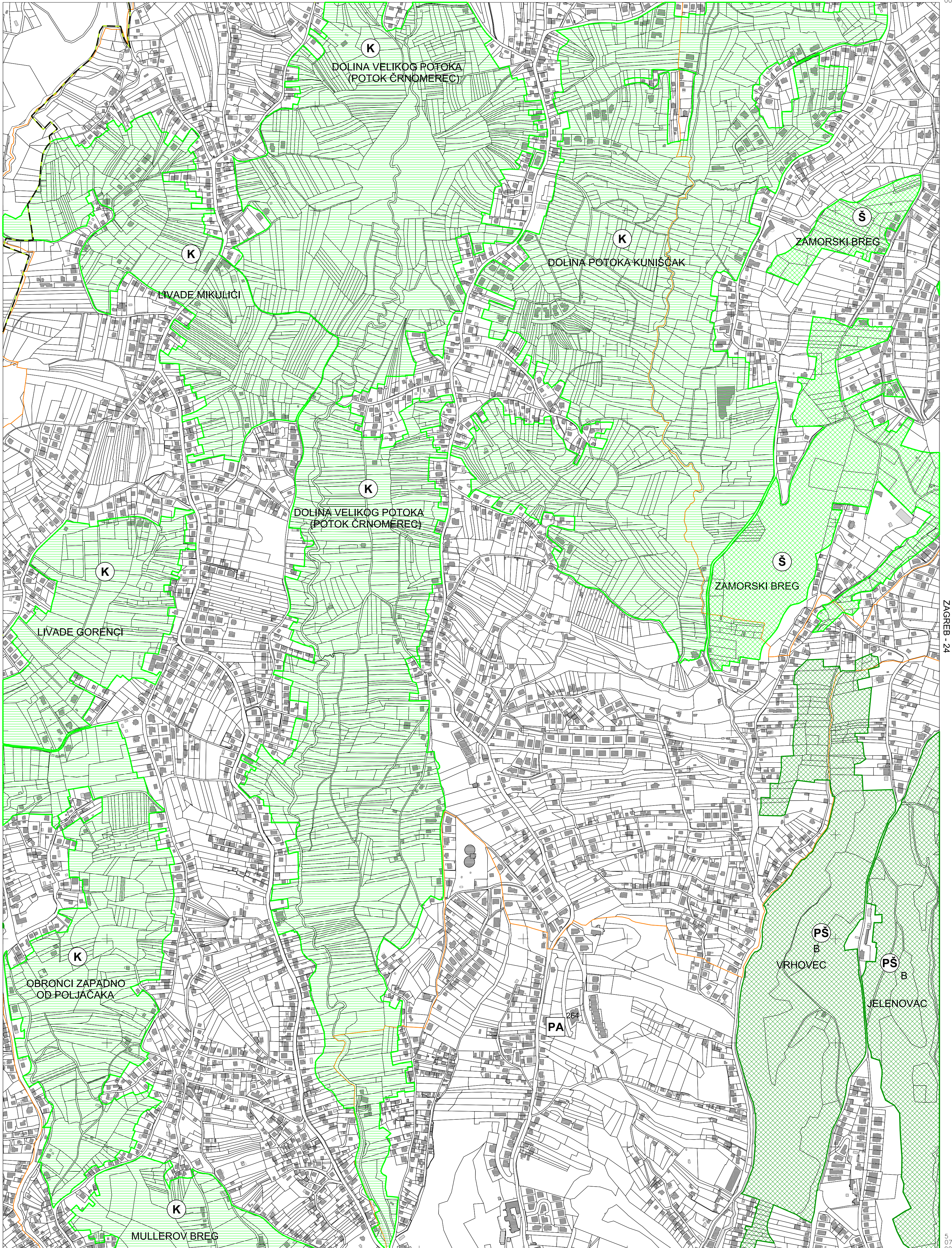
ZAGREB - 23

5 699 000

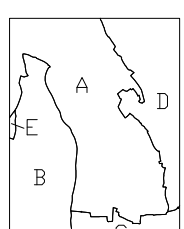
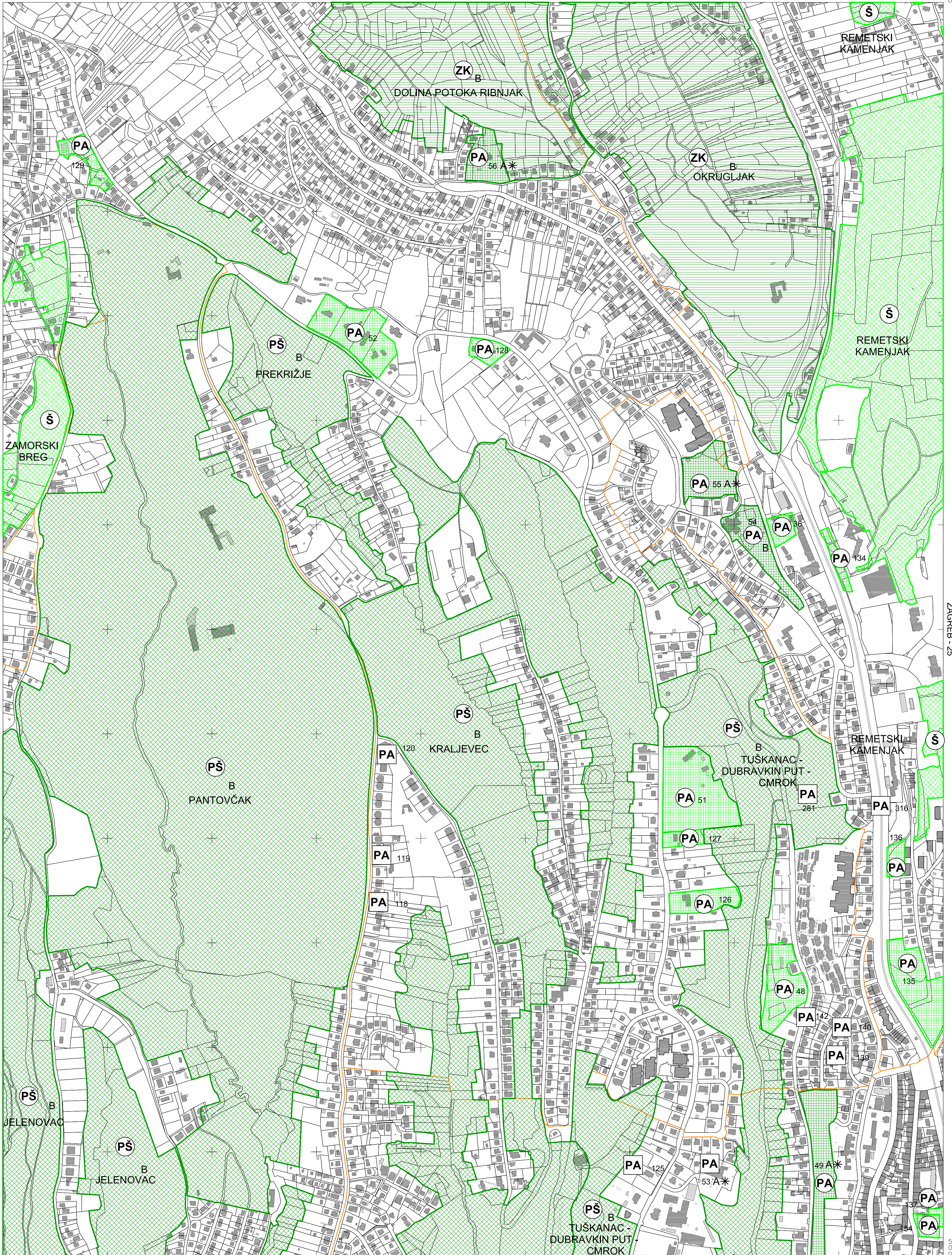
5 076 000



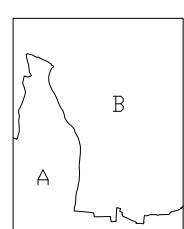
MJERILO 1:5000



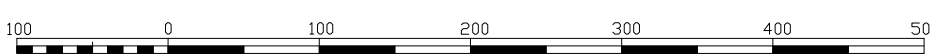
MJERILO 1:5000



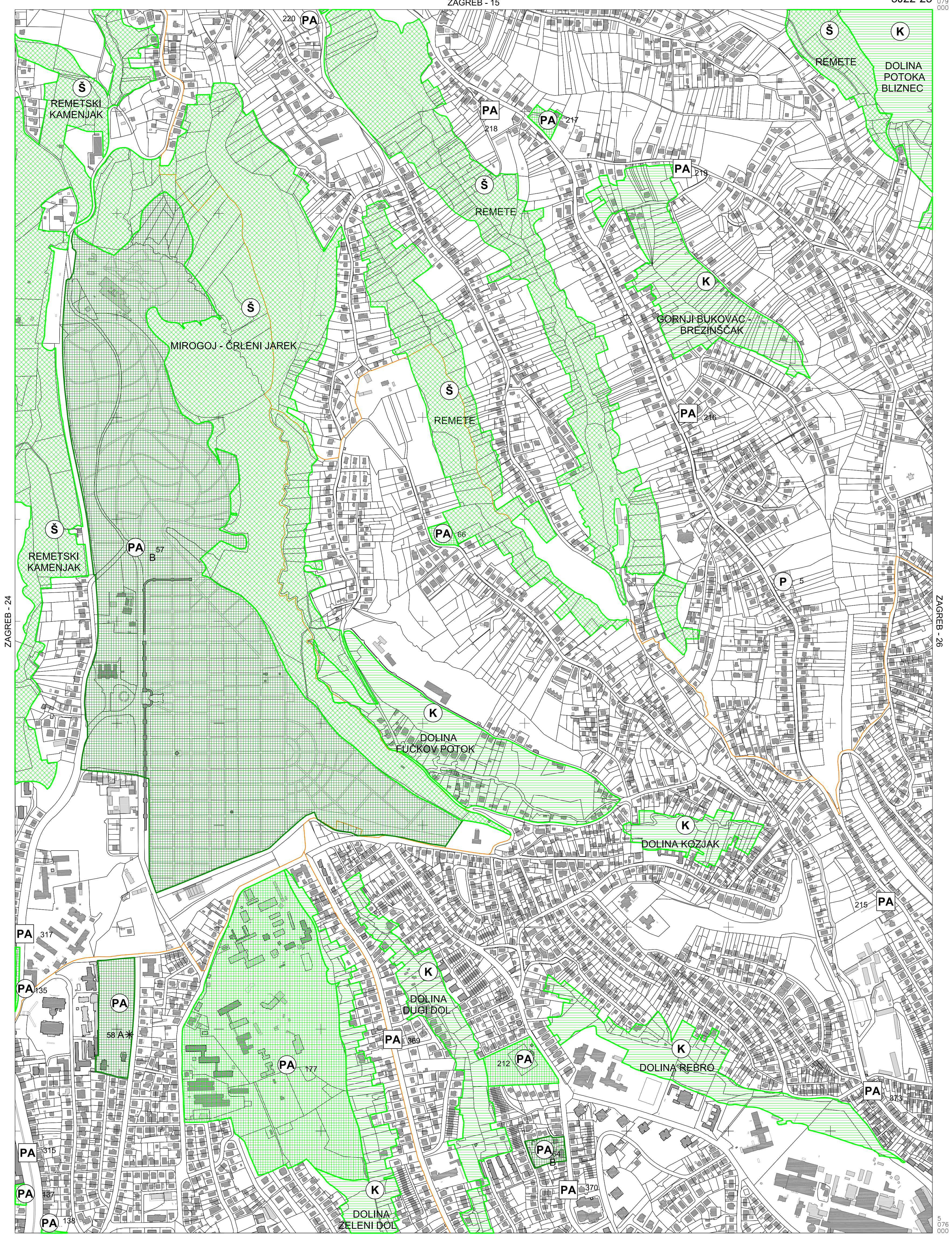
KATASTARSKE OPĆINE:
 A - Šestine
 B - Črnanec
 C - Centar
 D - Gračani
 E - Mikulčić



IZMJERA:
 A - tahimetrija, ortogonal
 B - fotogrametrija
 C - komasacija
 D - grafička



MJERILO 1:5000



ZAGREB - 24

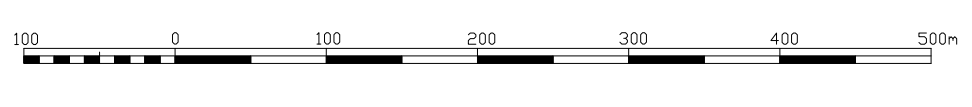
ZAGREB - 26

KATASTARSKE OPĆINE:

A	Remete
B	Gračani
C	Centar
D	Maksimir

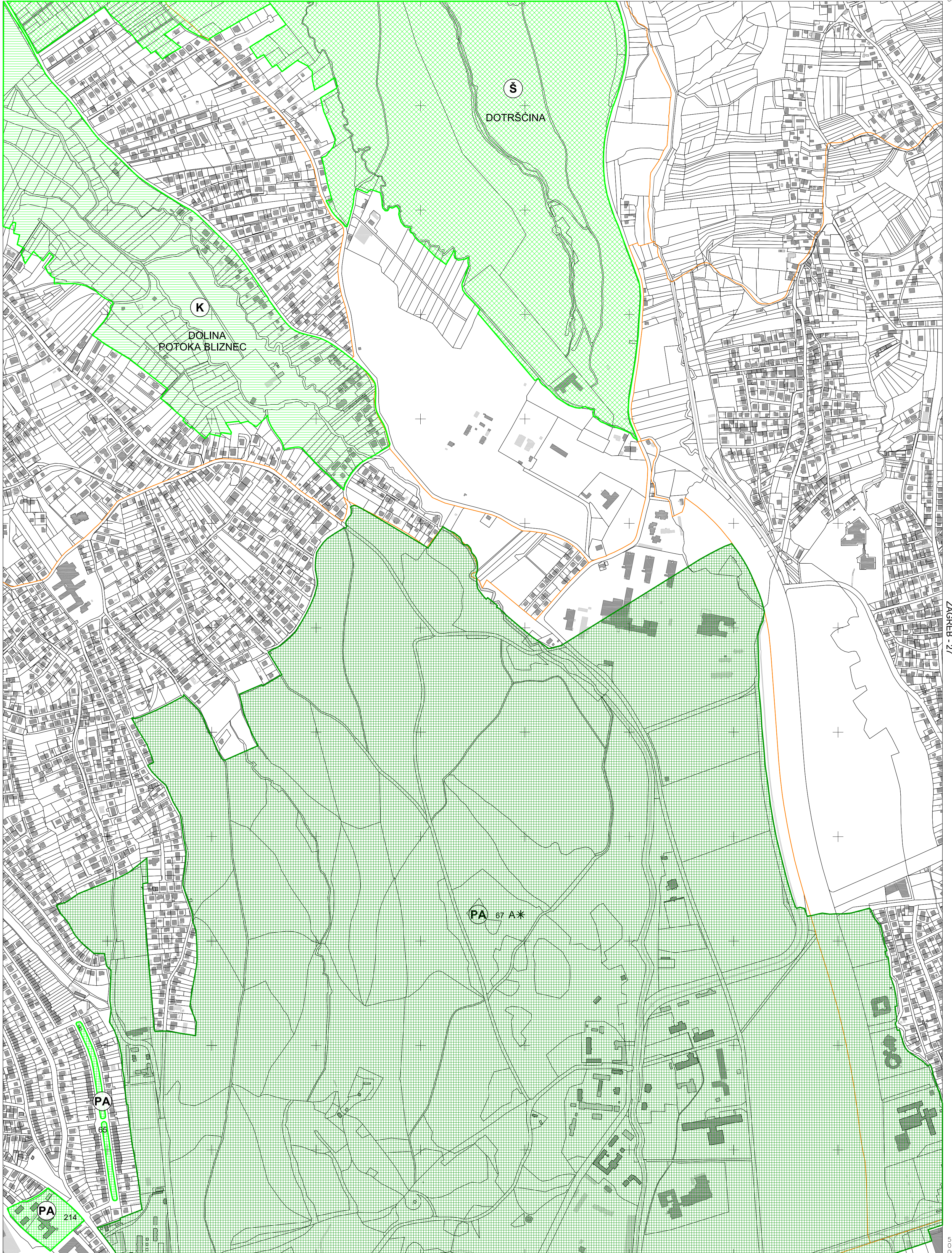
IZMJERA:

A	tahimetrija, ortogonal
B	fotogrametrija
C	komasacija
D	grafička



MJERILO 1:5000

ZAGREB - 16



ZAGREB - 25

ZAGREB - 27

ZAGREB - 36

Izdaba: Gradski ured za katastar i geodetske poslove Grada Zagreba
 prosinac 2013.

5 076
 000
 000

KATASTARSKE OPĆINE:

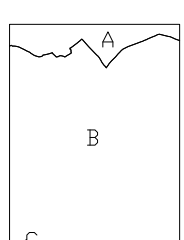
A	Remete
B	Markuševac
C	Granešina
D	Dubrava
E	Maksimira
F	Peščenica

IZMJERA:

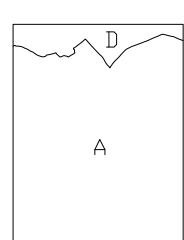
A	tahimetrija, ortogonal
B	fotogrametrija
C	komasacija
D	grafička



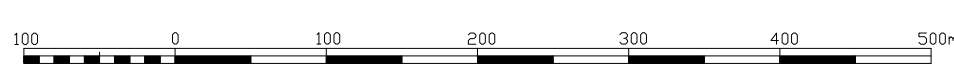
MJERILO 1:5000



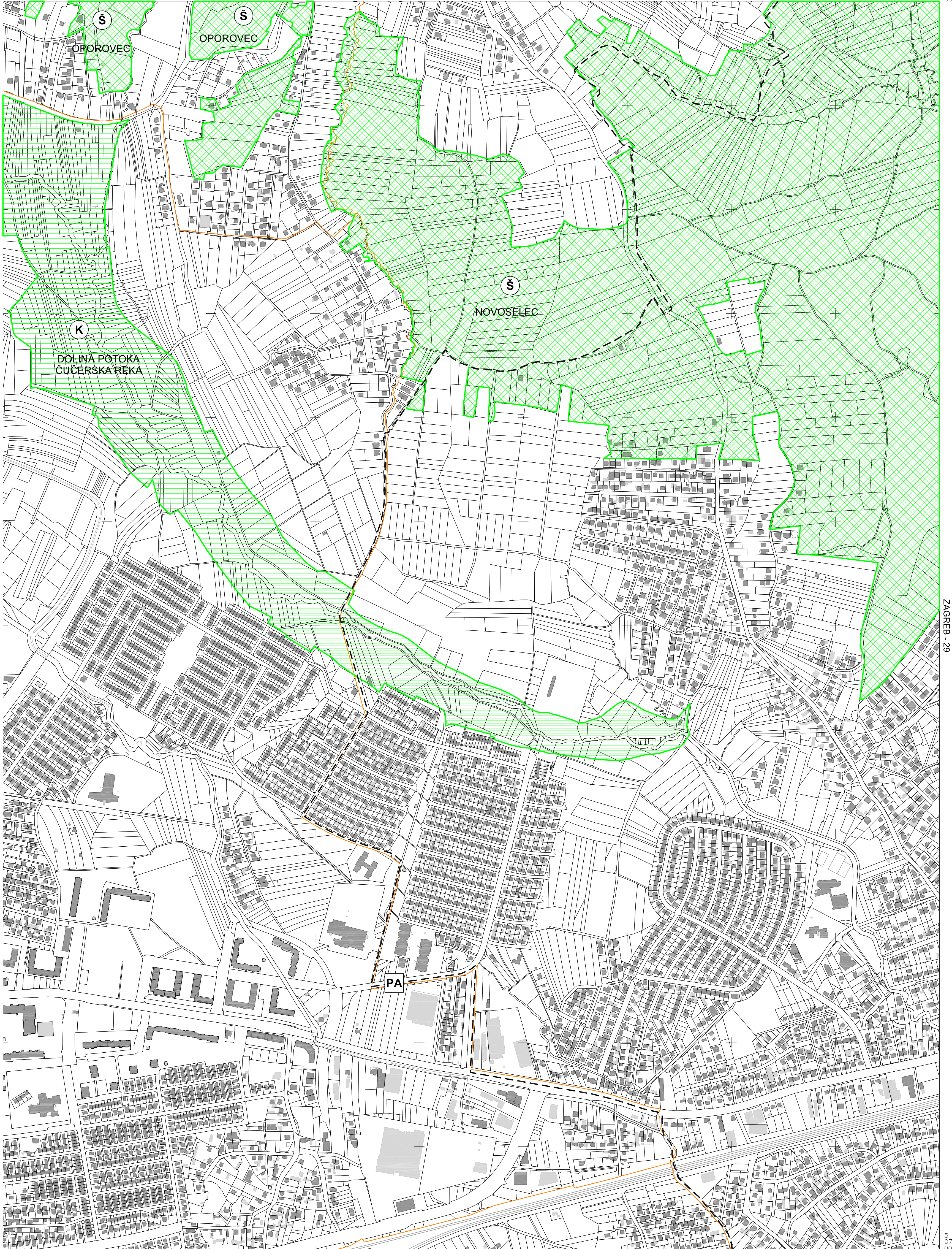
KATASTARSKE OPĆINE:
 A - Granešina
 B - Dubrava
 C - Peščenica



IZMJERA:
 A - tahimetrija, ortogonal
 B - fotogrametrija
 C - komasacija
 D - grafička



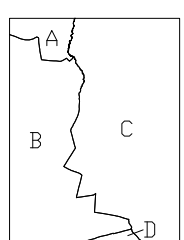
MJERILO 1:5000



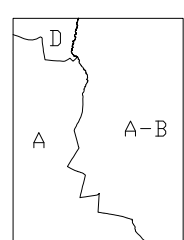
ZAGREB - 27

ZAGREB - 29

5 076
 000
 500
 500



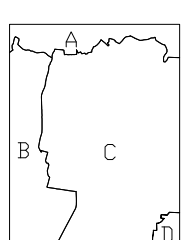
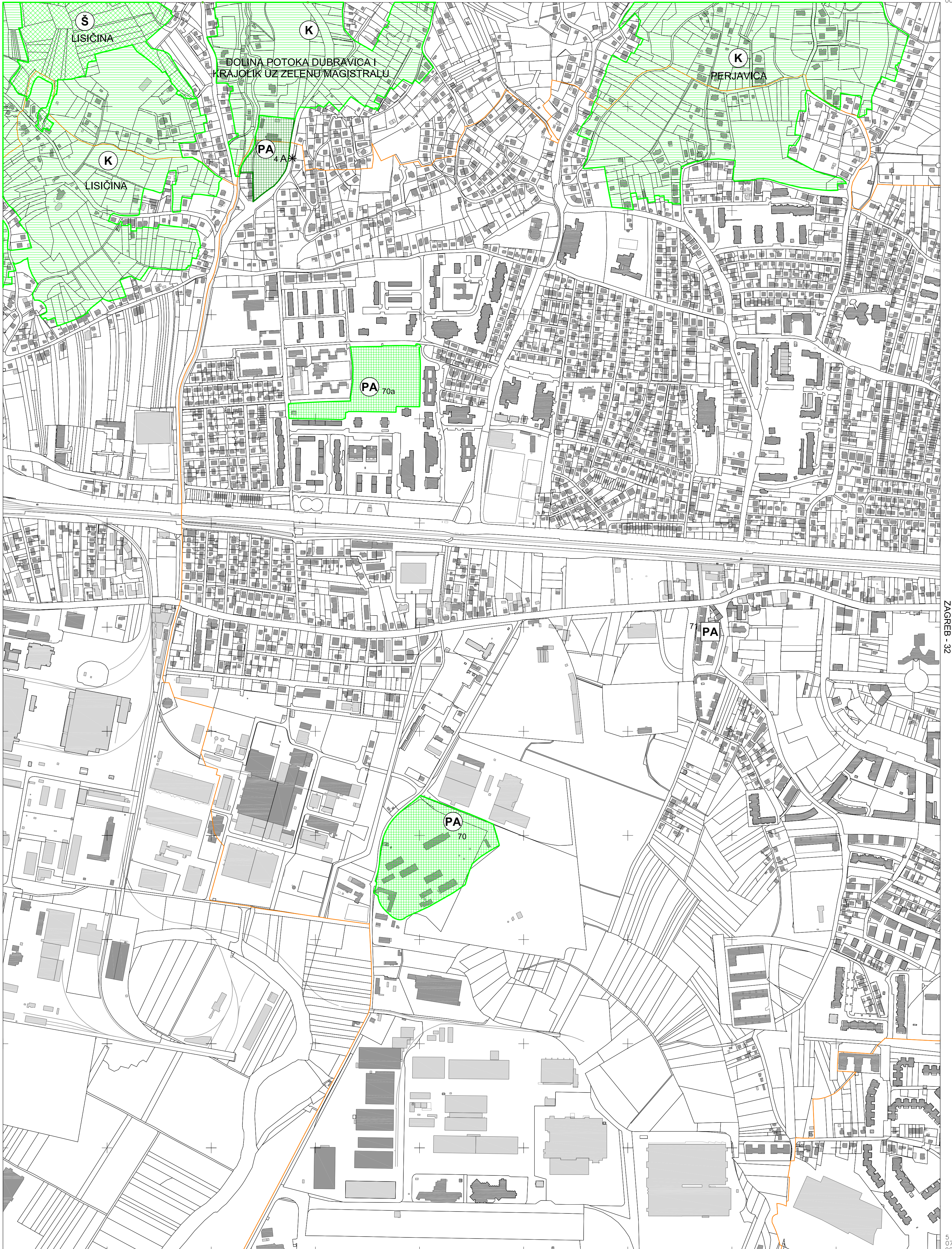
KATASTARSKE OPĆINE:
 A - Granešino
 B - Dubrava
 C - Sesvete
 D - Resnik



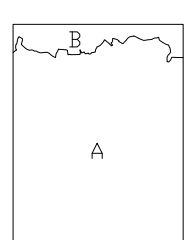
IZMJERA:
 A - tahimetrija, ortogonal
 B - fotogrametrija
 C - komasacija
 D - grafička



MJERILO 1:5000



KATASTARSKE OPĆINE:
 A - Gornji Stenjevec
 B - Podsused
 C - Stenjevec
 D - Vrapče

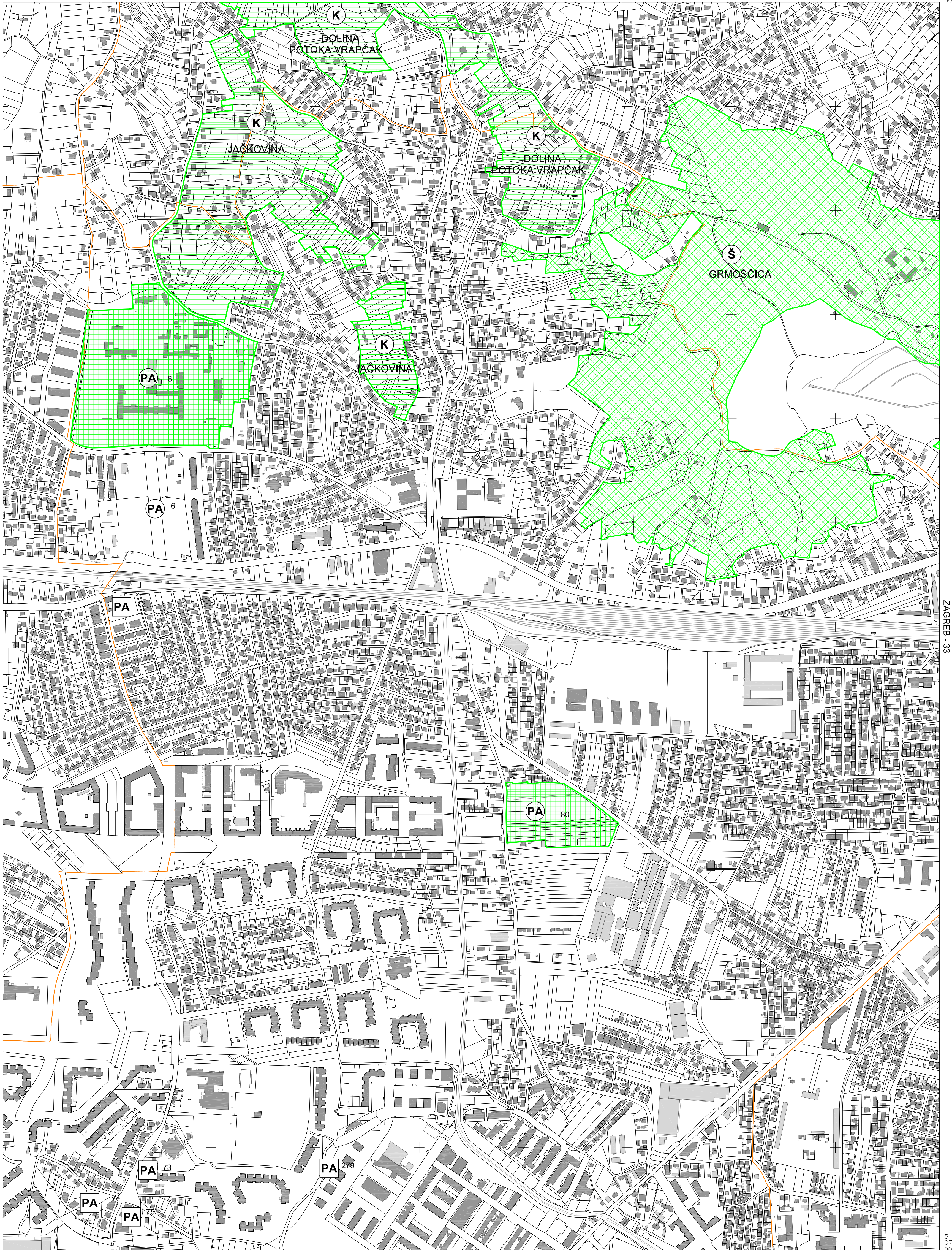


IZMJERA:
 A - tahimetrija, ortogonal
 B - fotogrametrija
 C - komasacija
 D - grafička



MJERILO 1:5000

ZAGREB - 22



ZAGREB - 31

ZAGREB - 33

ZAGREB - 42

Izrada: Gradski ured za katastar i geodetske poslove Grada Zagreba
 prosinac 2013.

5 569
 0670

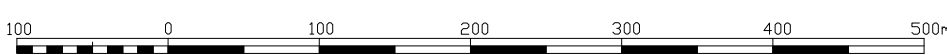
5 073
 000
 002

KATASTARSKE OPĆINE:

A	Gornji Stenjevec
B	Gornje Vrapče
C	Stenjevec
D	Vrapče
E	Rudeš

IZMJERA:

A	tahimetrija, ortogonal
B	fotogrametrija
C	komasacija
D	grafička



MJERILO 1:5000

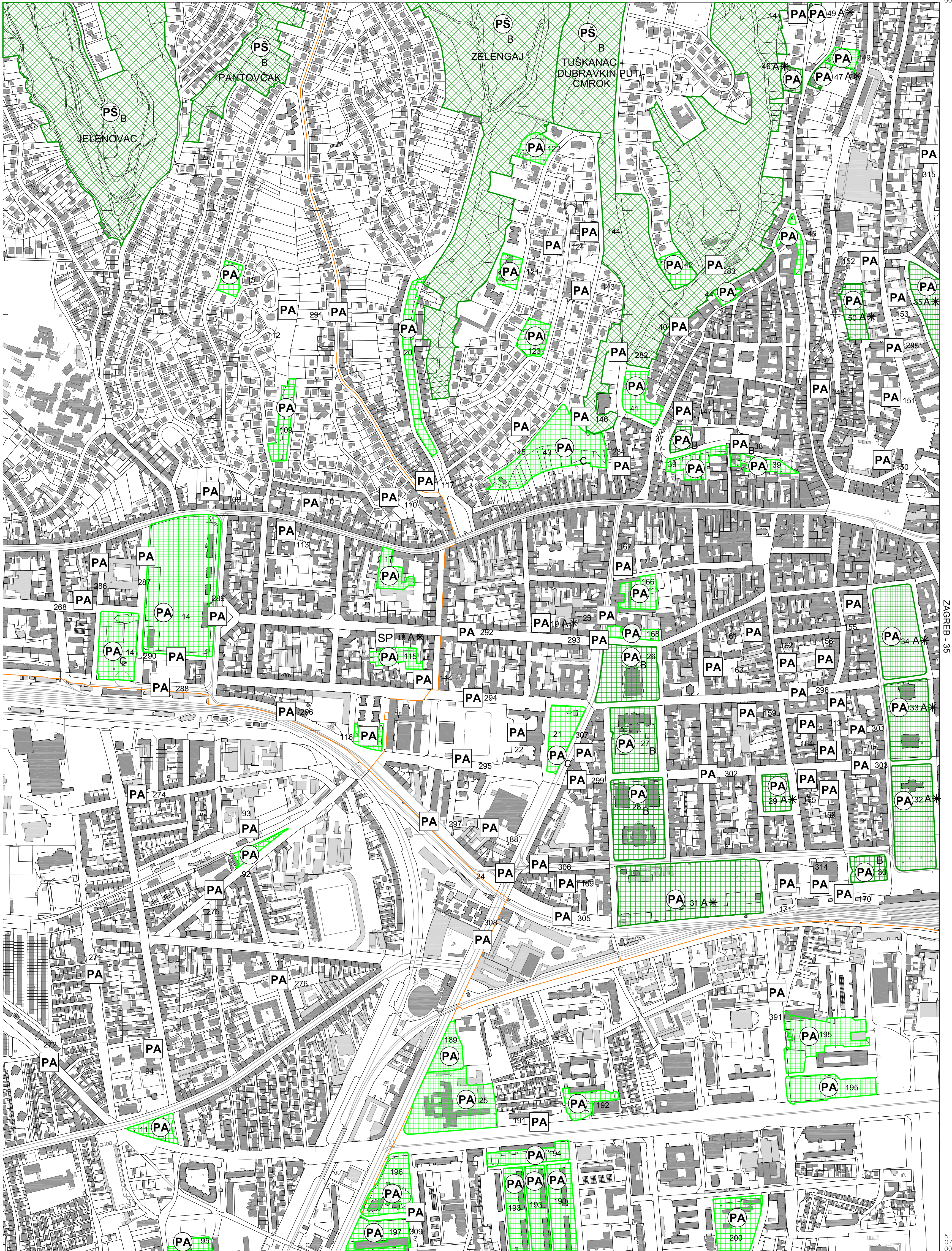


KATASTARSKE OPĆINE:	
A	Gornje Vrapče
B	Mikulčići
C	Vrapče
D	Črnomerec
E	Rudeš
F	Trešnjevka

IZMJERA:	
A	tahimetrija, ortogonal
B	fotogrametrija
C	komasacija
D	grafička



MJERILO 1:5000



ZAGREB - 33

ZAGREB - 35

KATASTARSKE OPĆINE:

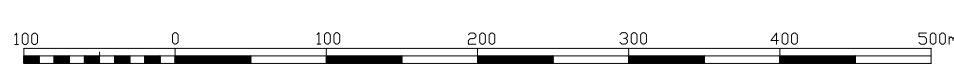
A	B
C	D

A - Črnomerec
 B - Centar
 C - Trešnjevka
 D - Trnje

IZMJERA:

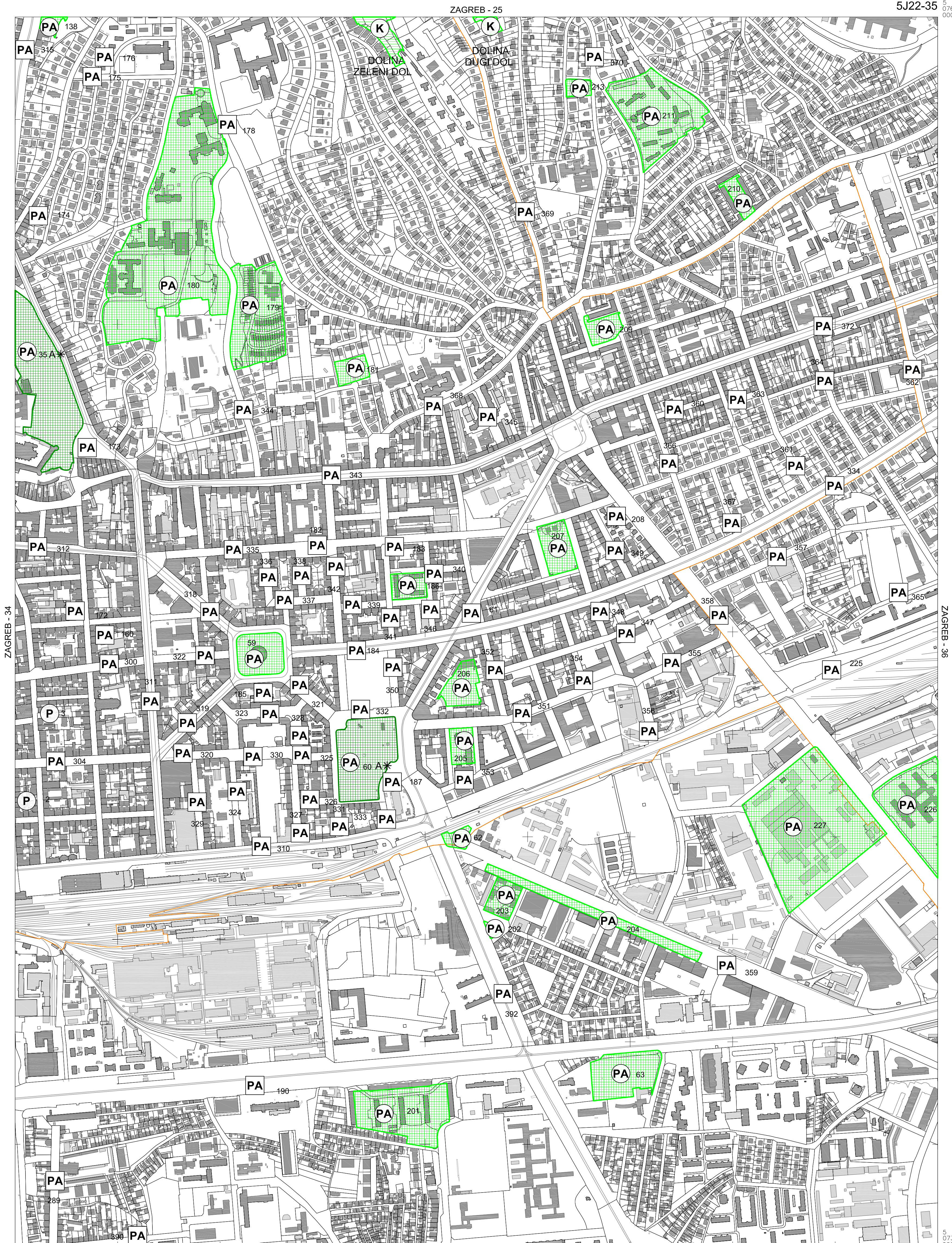
A

A - tahimetrija, ortogonal
 B - fotogrametrija
 C - komasacija
 D - grafička



MJERILO 1:5000

ZAGREB - 25

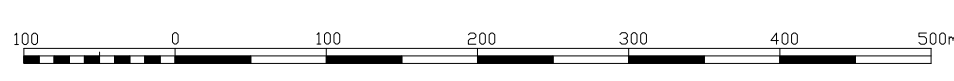
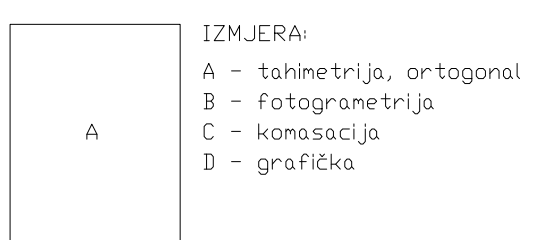
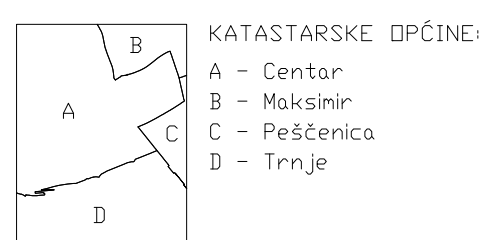


ZAGREB - 34

ZAGREB - 36

ZAGREB - 45

Izdava: Gradski ured za katastar i geodetske poslove Grada Zagreba
 prosinac 2013.

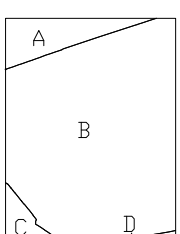


MJERILO 1:5000




ZAGREB - 35

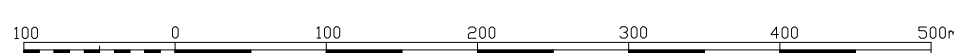
ZAGREB - 37



KATASTARSKE OPĆINE:
 A - Maksimir
 B - Peščenica
 C - Trnje
 D - Žitnjak



IZMJERA:
 A - tahimetrija, ortogonal
 B - fotogrametrija
 C - komasacija
 D - grafička



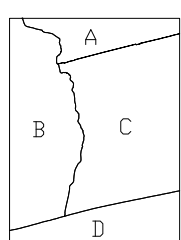
MJERILO 1:5000




ZAGREB - 36

ZAGREB - 38

000
185
5



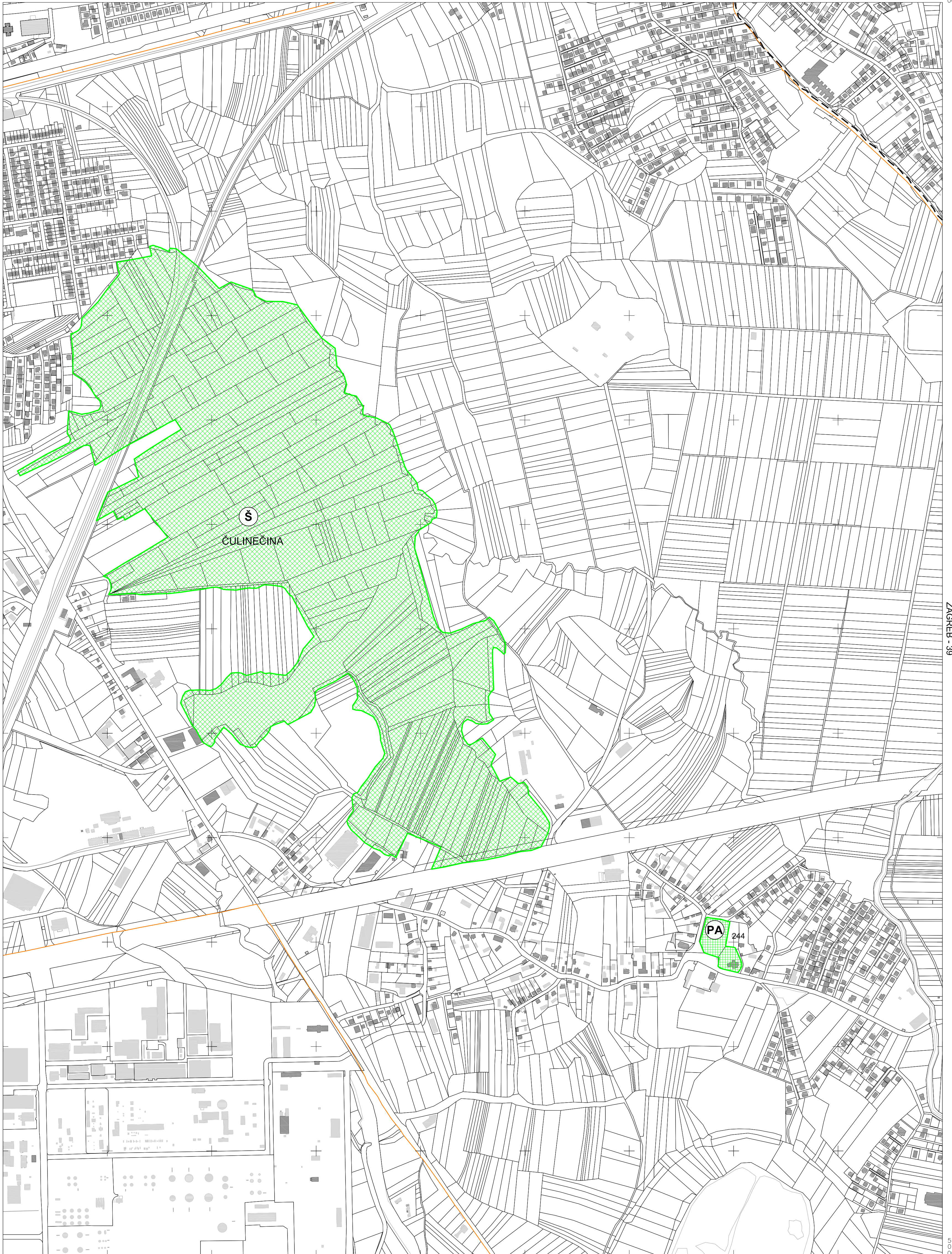
KATASTARSKE OPĆINE:
A - Dubrava
B - Peščenica
C - Resnik
D - Žitnjak



IZMJERA:
A - tahimetrija, ortogonal
B - fotogrametrija
C - komasacija
D - grafička



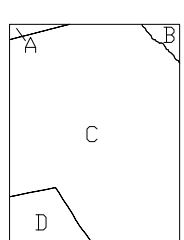
MJERILO 1:5000



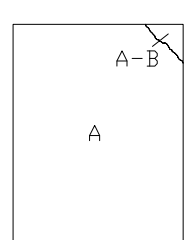
ZAGREB - 37

ZAGREB - 39

5
503
250



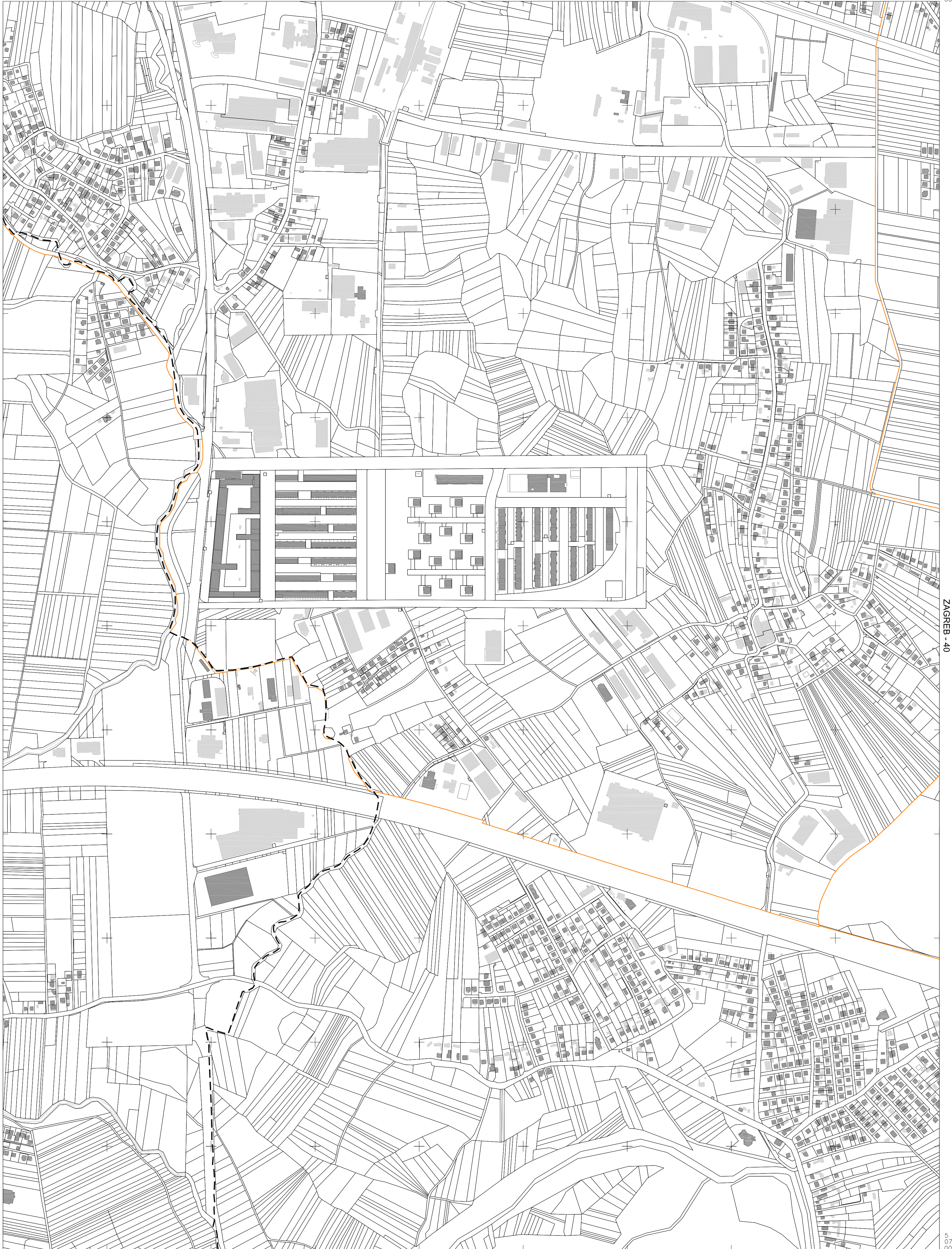
KATASTARSKE OPĆINE:
A - Dubrava
B - Sesvete
C - Resnik
D - Žitnjak



IZMJERA:
A - tahimetrija, ortogonal
B - fotogrametrija
C - komasacija
D - grafička



MJERILO 1:5000

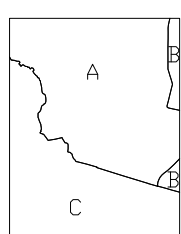


ZAGREB - 38

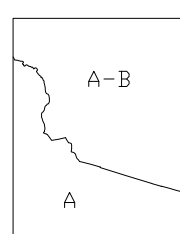
ZAGREB - 40

073
000
750
997

005
585
5



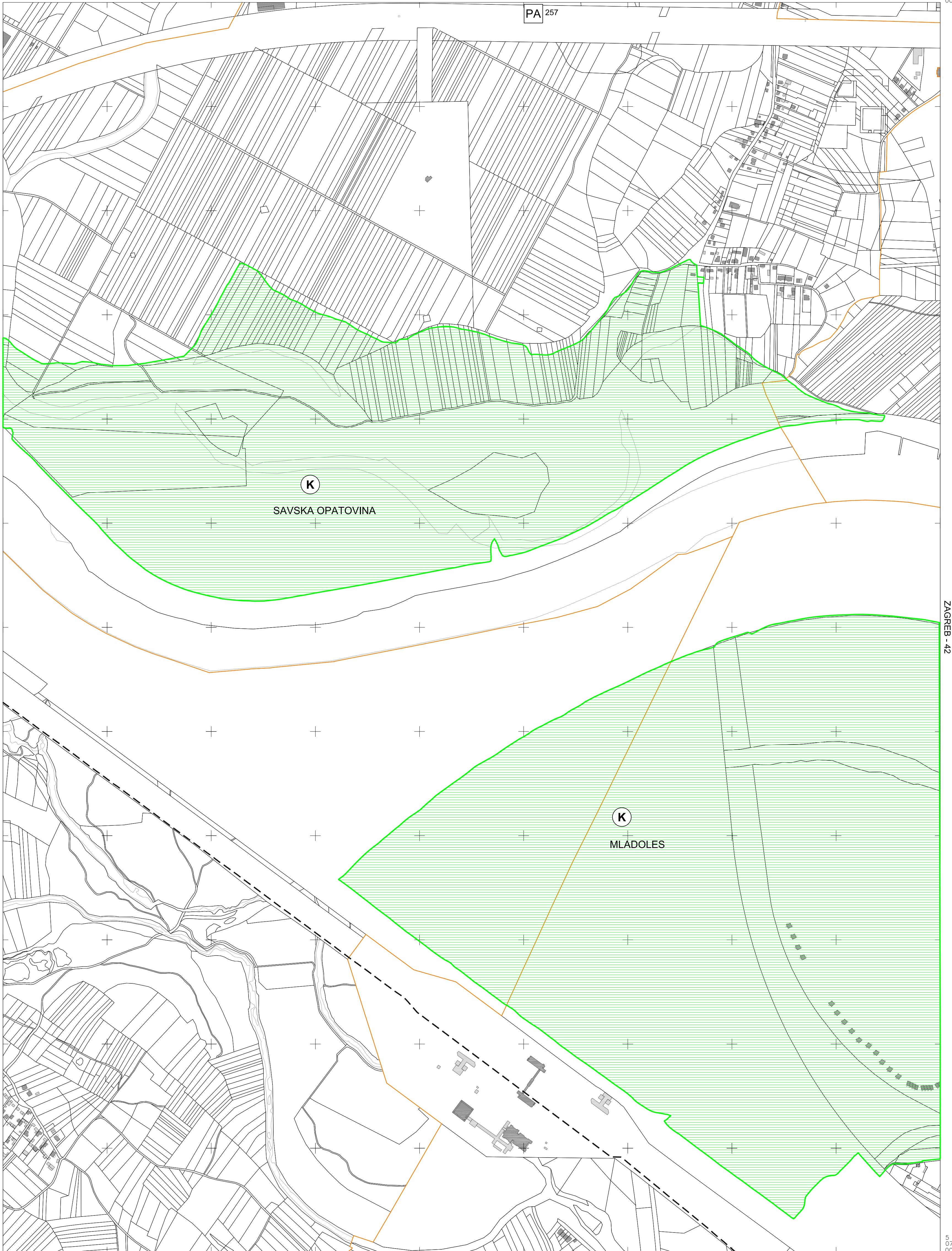
KATASTARSKE OPĆINE:
A - Sesvete
B - Sesvetski Kraljevec
C - Resnik



IZMJERA:
A - tahimetrija, ortogonal
B - fotogrametrija
C - komasacija
D - grafička



MJERILO 1:5000



SAMOBOR - 50

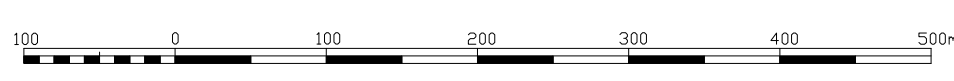
ZAGREB - 42

VELIKA GORICA - 1

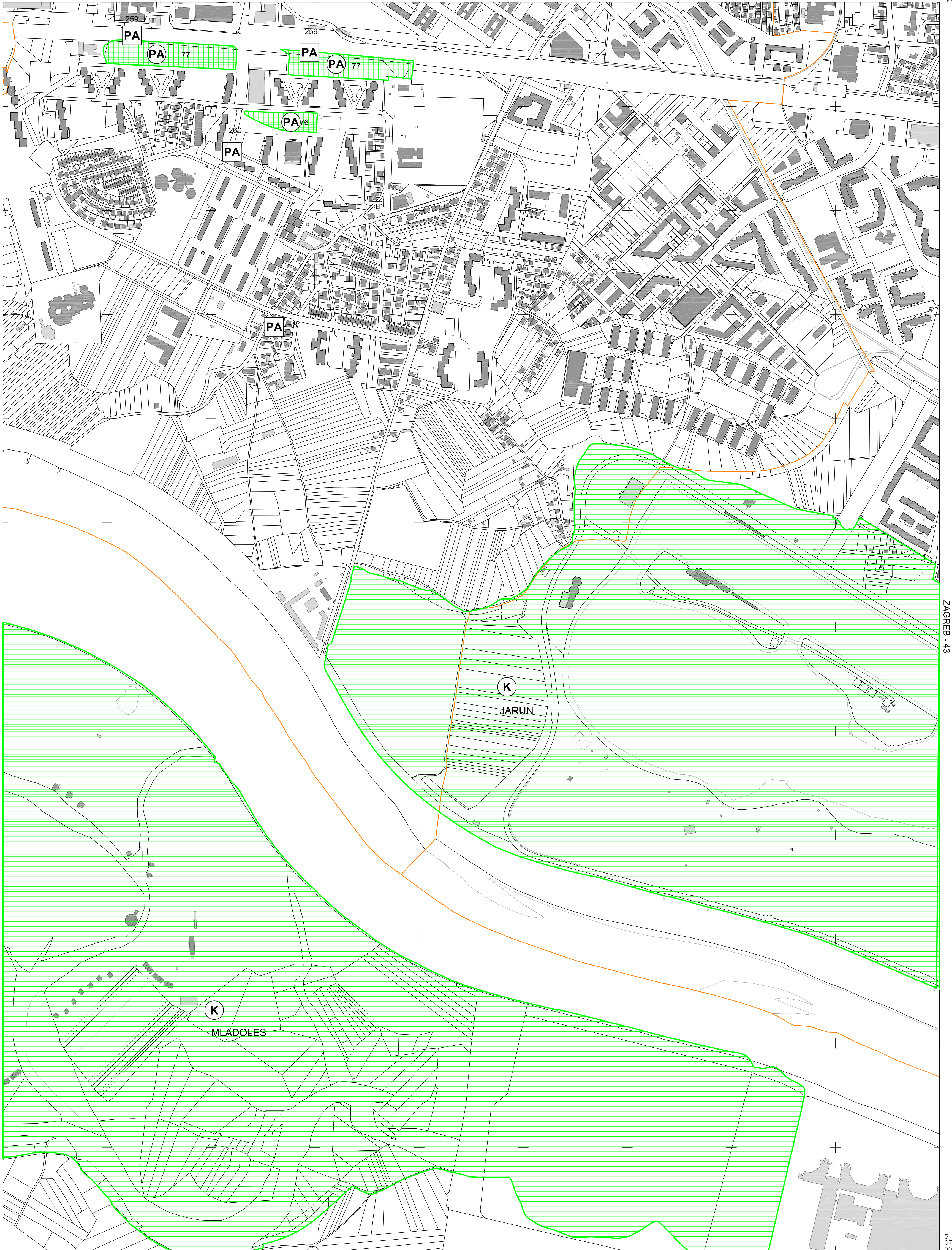
Izrada: Gradski ured za katastar i geodetske poslove Grada Zagreba
 prosinac 2013.

- KATASTARSKE OPĆINE:
- A - Podsused
 - B - Vrapče
 - C - Stenjevec
 - D - Lučko
 - E - Blato

- IZMJERA:
- A - tahimetrija, ortogonal
 - B - fotogrametrija
 - C - komasacija
 - D - grafička



MJERILO 1:5000



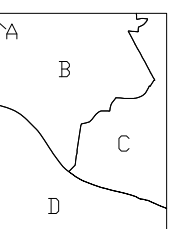
ZAGREB - 41

ZAGREB - 43


VELIKA GORICA - 2

Izrada: Gradski ured za katastar i geodetske poslove Grada Zagreba
 prosinac 2013.

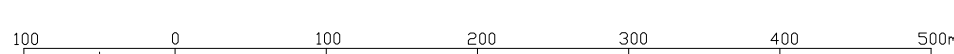
067
 695
 5



KATASTARSKE OPĆINE:
 A - Stenjevec
 B - Vrapče
 C - Rušeš
 D - Blato

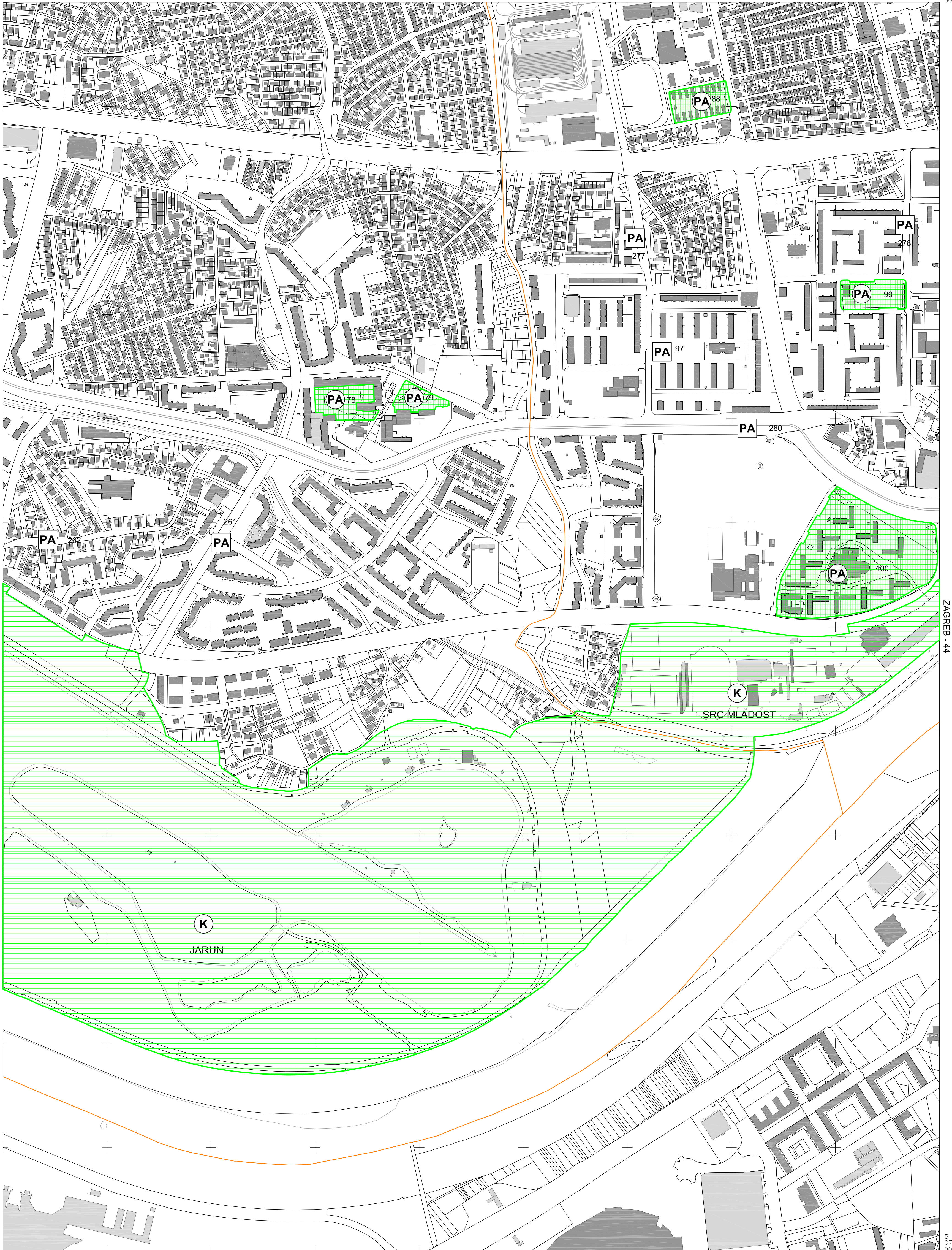


IZMJERA:
 A - tahimetrija, ortogonal
 B - fotogrametrija
 C - komasacija
 D - grafička



MJERILO 1:5000

070
 000
 002



ZAGREB - 42

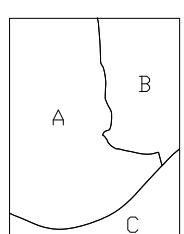
ZAGREB - 44

VELIKA GORICA - 3


Izrada: Gradski ured za katastar i geodetske poslove Grada Zagreba
 prosinac 2013.

070
 000
 250
 274

572
 000



KATASTARSKE OPĆINE:
 A - Rudeš
 B - Trešnjevka
 C - Blato

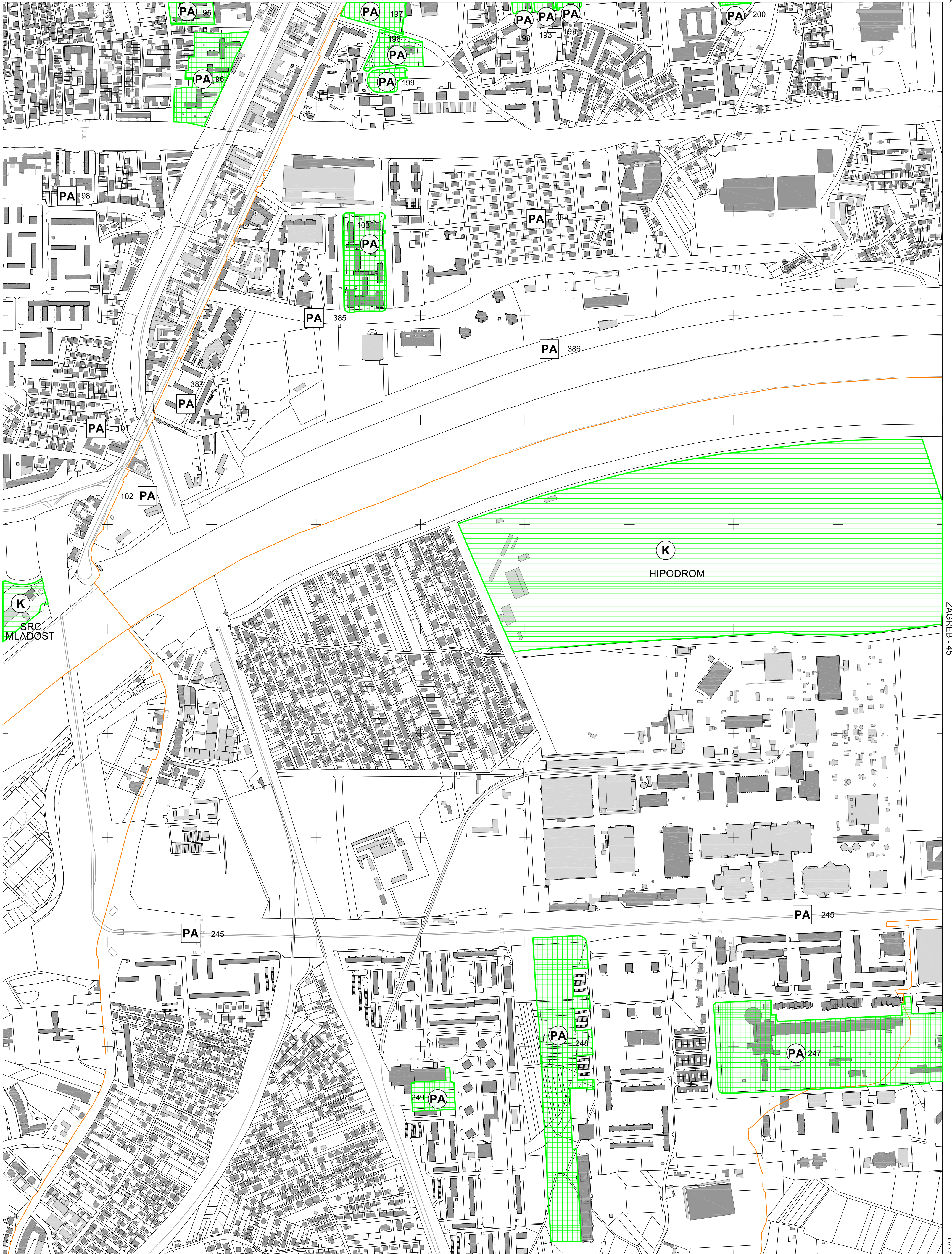


IZMJERA:
 A - tahimetrija, ortogonal
 B - fotogrametrija
 C - komasacija
 D - grafička



MJERILO 1:5000

ZAGREB - 34



ZAGREB - 43

ZAGREB - 45

VELIKA GORICA - 4

Izdava: Gradski ured za katastar i geodetske poslove Grada Zagreba
 prosinac 2013.

5 073
 000
 505

KATASTARSKE OPĆINE:

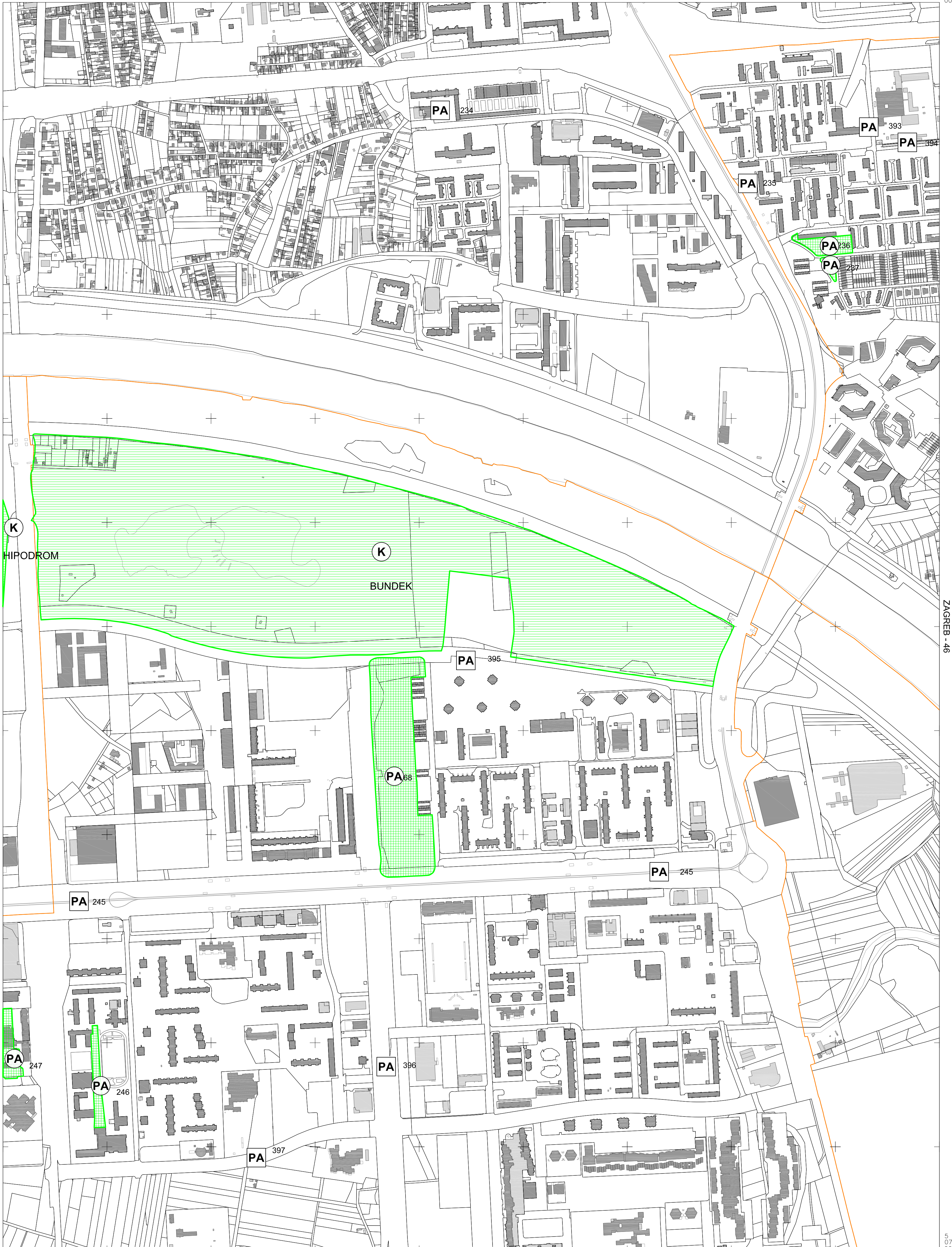
A	Trešnjevka
B	Trnje
C	Blato
D	Klara
E	Zapruški otok

IZMJERA:

A	tahimetrija, ortogonal
B	fotogrametrija
C	komasacija
D	grafička



MJERILO 1:5000



ZAGREB - 44

ZAGREB - 46

005 925 5

KATASTARSKE OPĆINE:
 A - Trnje
 B - Žitnjak
 C - Klara
 D - Zaprudski otok
 E - Jakuševac

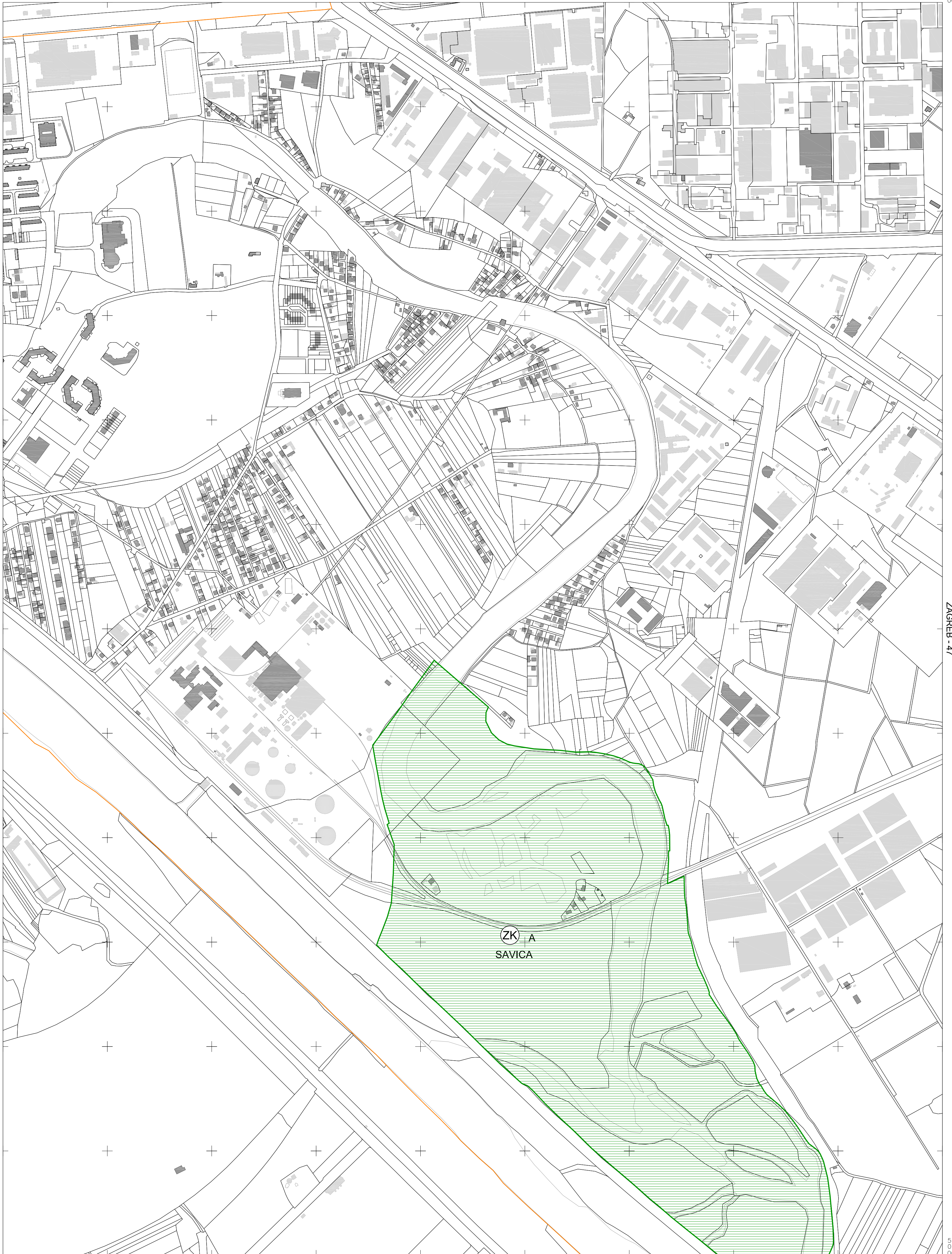
IZMJERA:
 A - tahimetrija, ortogonal
 B - fotogrametrija
 C - komasacija
 D - grafička

100 0 100 200 300 400 500m

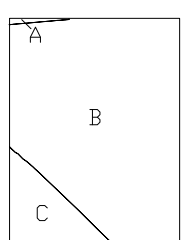
MJERILO 1:5000

070
 000
 750
 508


Izrada: Gradski ured za katastar i geodetske poslove Grada Zagreba
 prosinac 2013.



5
578
750



KATASTARSKE OPĆINE:
A - Trnje
B - Žitnjak
C - Jakuševac



IZMJERA:
A - tahimetrija, ortogonal
B - fotogrametrija
C - komasacija
D - grafička



MJERILO 1:5000

VELIKA GORICA - 6

Izrada: Gradski ured za katastar i geodetske poslove Grada Zagreba
prosinac 2013.

5
070
000
000




ZAGREB - 46

ZAGREB - 48


VELIKA GORICA - 7

Izrada: Gradski ured za katastar i geodetske poslove Grada Zagreba
prosina 2013.

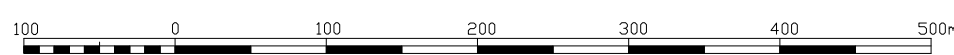
000
185
5



KATASTARSKE OPĆINE:
A - Žitnjak



IZMJERA:
A - tahimetrija, ortogonal
B - fotogrametrija
C - komasacija
D - grafička



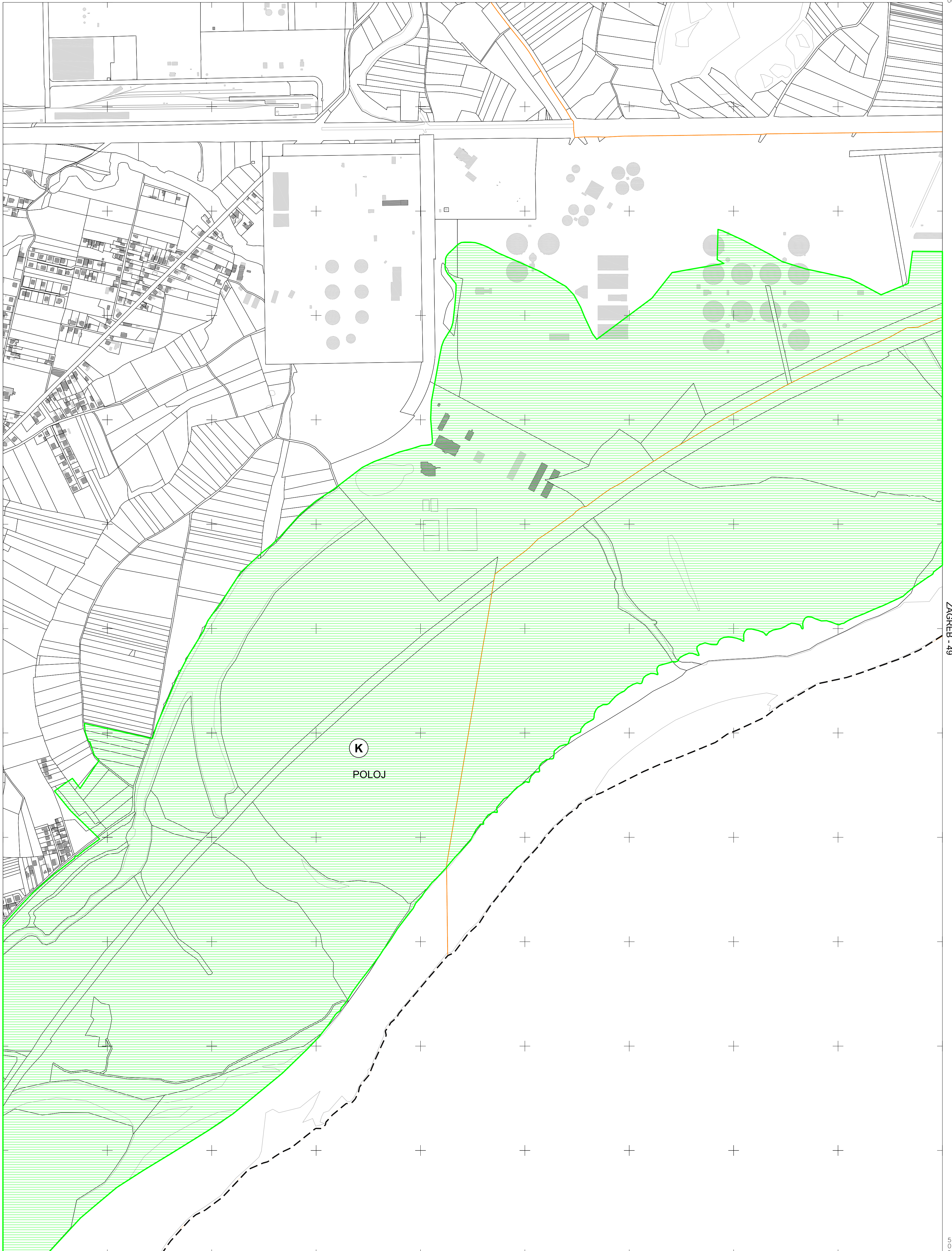
MJERILO 1:5000

070
000
250
500

ZAGREB - 38

ZAGREB - 47

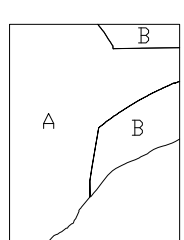
ZAGREB - 49



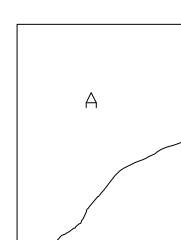
VELIKA GORICA - 8

Izrada: Gradski ured za katastar i geodetske poslove Grada Zagreba
prosina 2013.

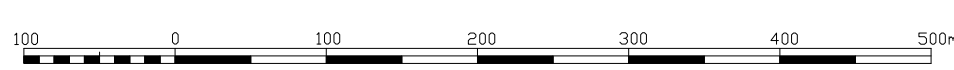
5
073
000



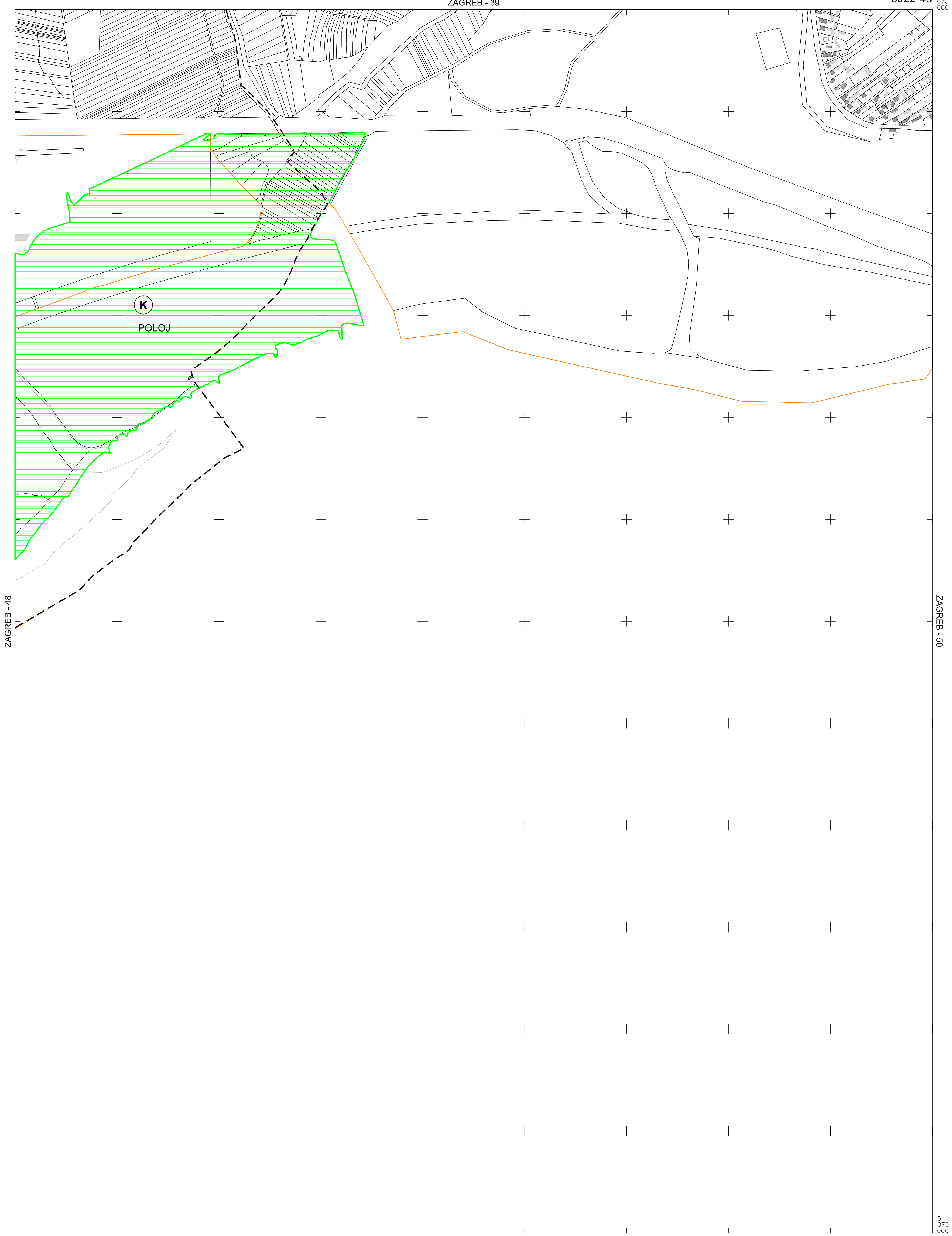
KATASTRARSKE OPĆINE:
A - Žitnjak
B - Resnik



IZMJERA:
A - tahimetrija, ortogonal
B - fotogrametrija
C - komasacija
D - grafička



MJERILO 1:5000

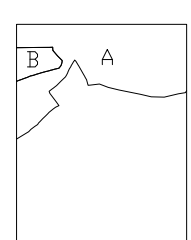


ZAGREB - 48

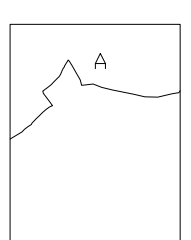
ZAGREB - 50

005
585

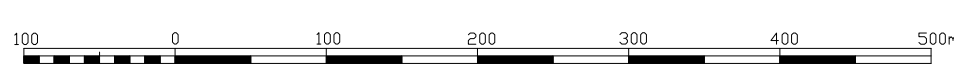
070
000
750



KATASTARSKE OPĆINE:
A - Resnik
B - Žitnjak



IZMJERA:
A - tahimetrija, ortogonal
B - fotogrametrija
C - komasacija
D - grafička



MJERILO 1:5000

Izrada: Gradski ured za katastar i geodetske poslove Grada Zagreba
prosinac 2013.